2016 St. Louis County Road Striping
4 Inch Center Line & 4 and 6 Inch Edge Line

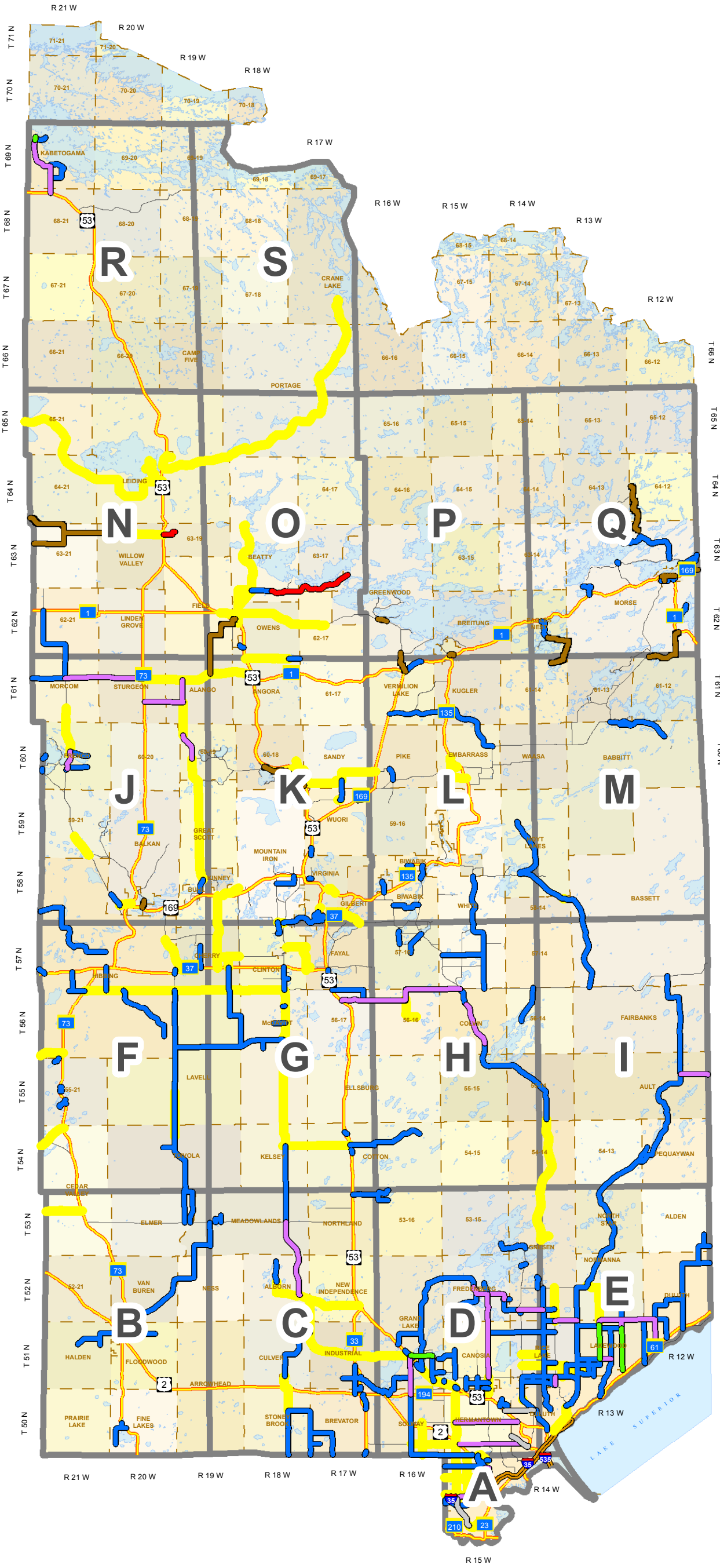

Map Components

- Yearly 4 Inch Center Line & 6 Inch Edge Line
- 2016 4 Inch Center Line & 6 Inch Edge Line
- 2016 6 Inch Edge Line Only
- 2016 4 Inch Center Line Stripe Only
- 2016 4 Inch Edge Line Stripe Only
- 2016 4 Inch Center Line & 4 Inch Edge Line
- 2016 Road Construction - No Striping
- Interstate Highway
- U.S./State Highway
- Sheet Extent
- Township Boundary
- Lake

BRIDGING TRANSPORTATION, SAFETY, & SERVICE THROUGH TEAMWORK
St. Louis County
Public Works Dept.

Index Page

2016 St. Louis County Road Striping
4 Inch Center Line & 4 and 6 Inch Edge Line

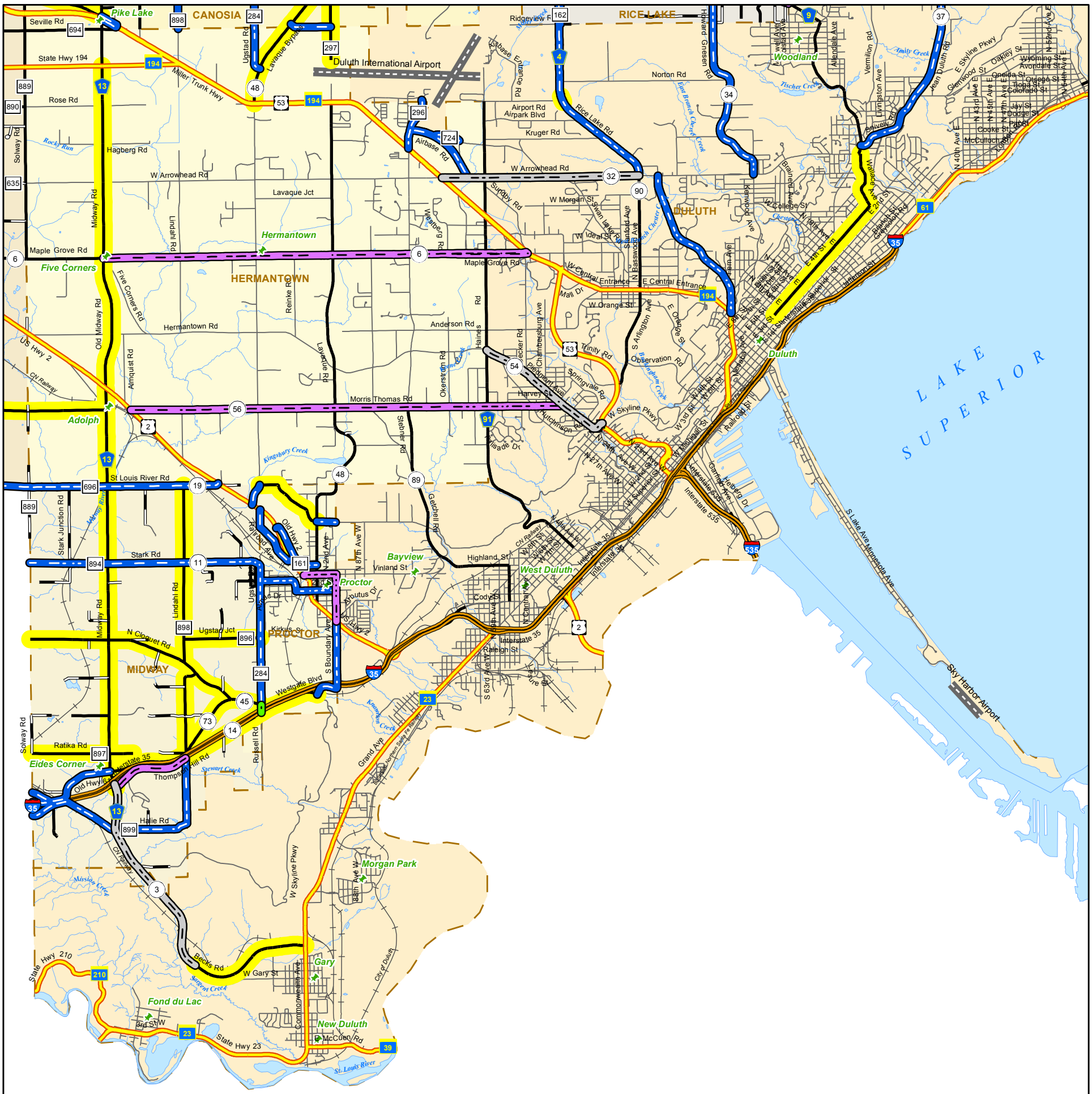

Map Components

- Yearly 4 Inch Center Line & 6 Inch Edge Line
- 2016 4 Inch Center Line & 6 Inch Edge Line
- 2016 6 Inch Edge Line Only
- 2016 4 Inch Center Line & 4 Inch Edge Line
- 2016 4 Inch Edge Line Stripe Only
- 2016 4 Inch Center Line Stripe Only
- 2016 Road Construction - No Striping
- Interstate Highway
- U.S./State Highway
- County Road - Paved
- County Road - Gravel
- Local Road/City Street
- Railroad
- Township Boundary
- City/Town
- Lake
- River/Stream

Sheet A

0 1 2 Miles

St. Louis County Public Works Dept - May 11, 2016

2016 St. Louis County Road Striping
4 Inch Center Line & 4 and 6 Inch Edge Line

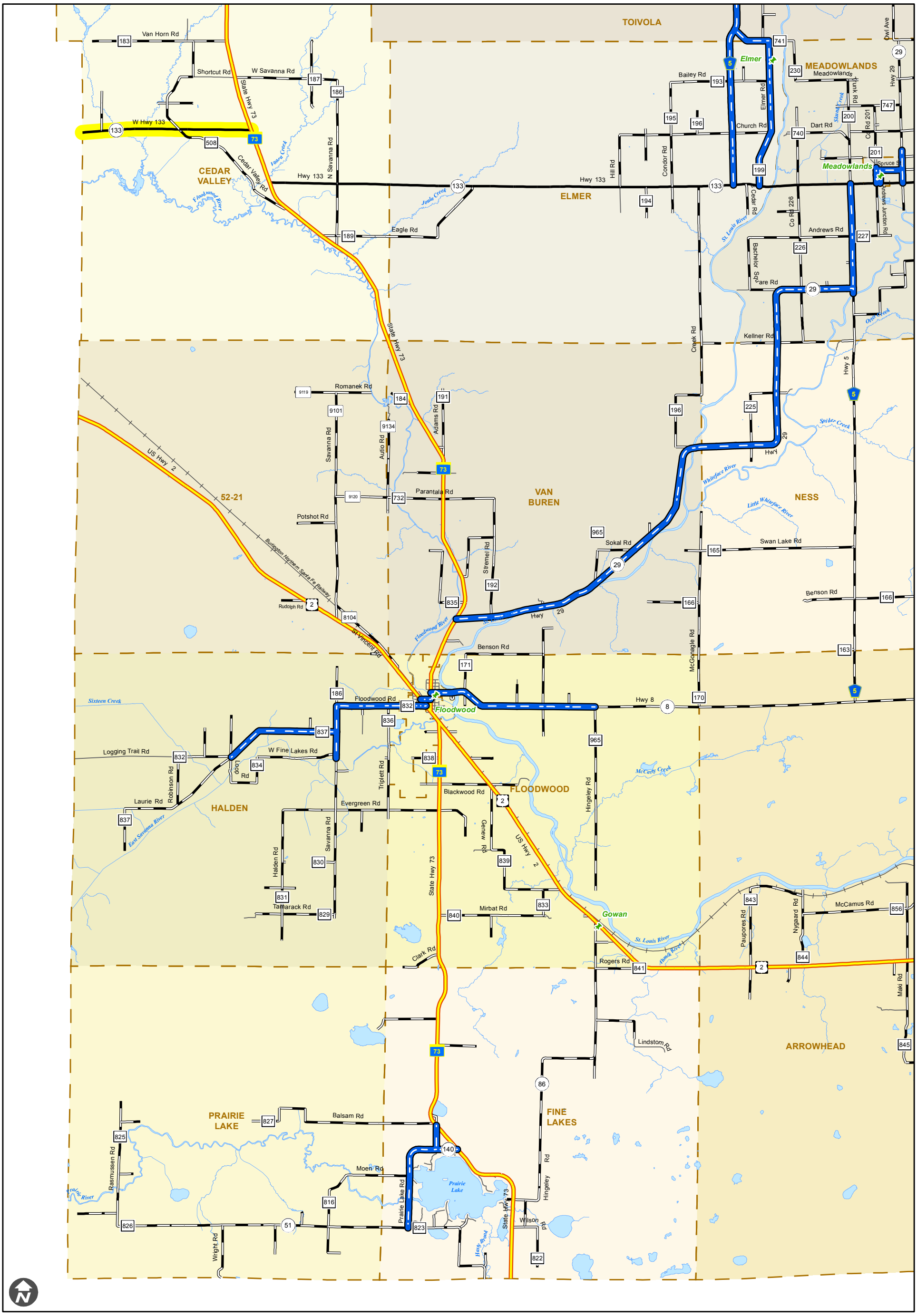

Map Components

- Yearly 4 Inch Center Line & 6 Inch Edge Line
- 2016 4 Inch Center Line & 6 Inch Edge Line
- 2016 6 Inch Edge Line Only
- 2016 4 Inch Center Line & 4 Inch Edge Line
- 2016 4 Inch Edge Line Stripe Only
- 2016 4 Inch Center Line Stripe Only
- 2016 Road Construction - No Striping
- Interstate Highway
- U.S./State Highway
- County Road - Paved
- County Road - Gravel
- Local Road/City Street
- Railroad
- Township Boundary
- City/Town
- Lake
- River/Stream

Sheet B

0 1 2 Miles

St. Louis County Public Works Dept - May 11, 2016

2016 St. Louis County Road Striping
4 Inch Center Line & 4 and 6 Inch Edge Line

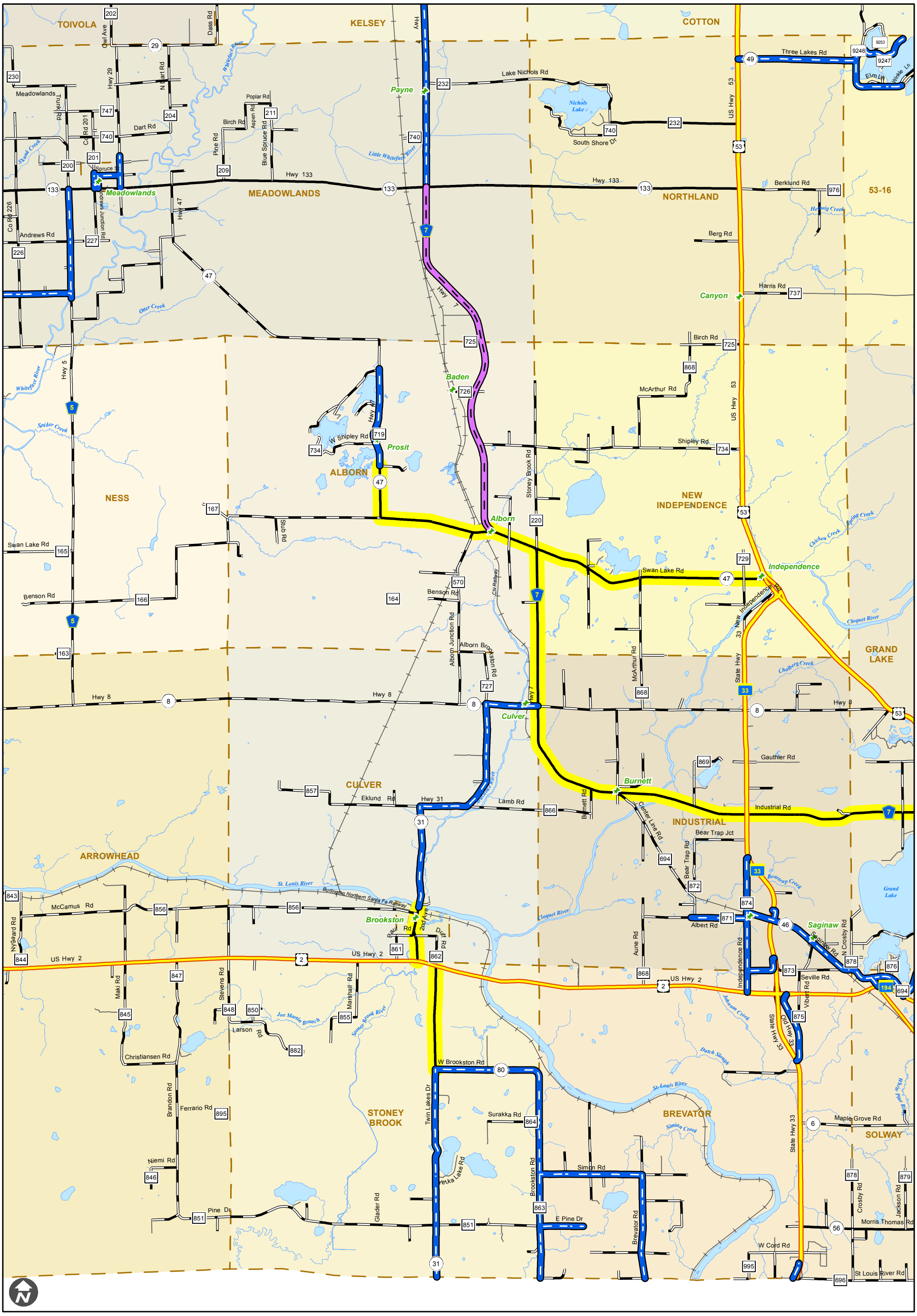

Map Components

- Yearly 4 Inch Center Line & 6 Inch Edge Line
- 2016 4 Inch Center Line & 6 Inch Edge Line
- 2016 6 Inch Edge Line Only
- 2016 4 Inch Center Line & 4 Inch Edge Line
- 2016 4 Inch Edge Line Stripe Only
- 2016 4 Inch Center Line Stripe Only
- 2016 Road Construction - No Striping
- Interstate Highway
- U.S./State Highway
- County Road - Paved
- County Road - Gravel
- Local Road/City Street
- Railroad
- Township Boundary
- City/Town
- Lake
- River/Stream

Sheet C

0 1 2 Miles

St. Louis County Public Works Dept - May 11, 2016

2016 St. Louis County Road Striping
4 Inch Center Line & 4 and 6 Inch Edge Line

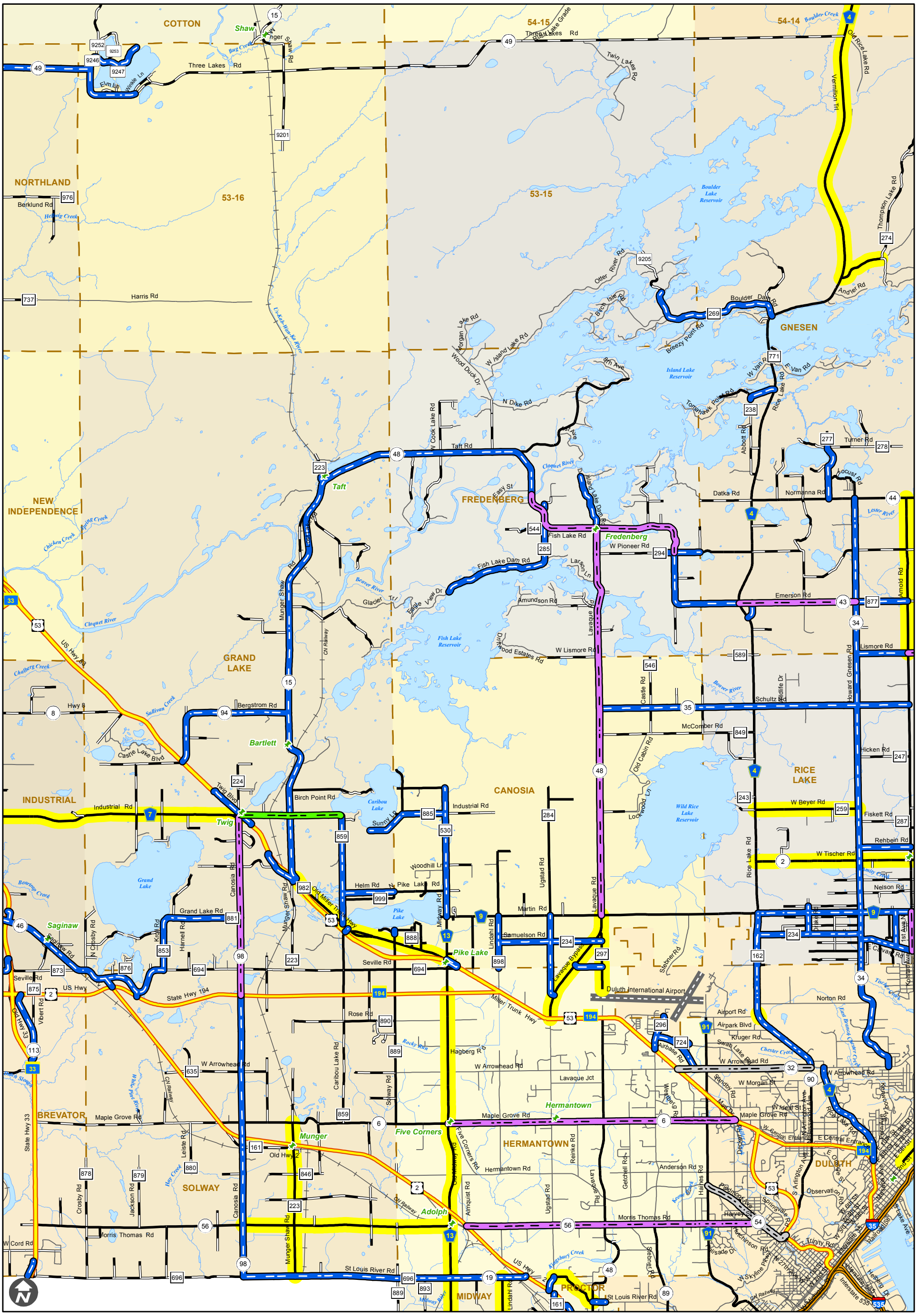

Map Components

- Yearly 4 Inch Center Line & 6 Inch Edge Line
- 2016 4 Inch Center Line & 6 Inch Edge Line
- 2016 6 Inch Edge Line Only
- 2016 4 Inch Center Line & 4 Inch Edge Line
- 2016 4 Inch Edge Line Stripe Only
- 2016 4 Inch Center Line Stripe Only
- 2016 Road Construction - No Striping
- Interstate Highway
- U.S./State Highway
- County Road - Paved
- County Road - Gravel
- Local Road/City Street
- Railroad
- Township Boundary
- City/Town
- Lake
- River/Stream

Sheet D

0 1 2 Miles

St. Louis County Public Works Dept - May 11, 2016

2016 St. Louis County Road Striping
4 Inch Center Line & 4 and 6 Inch Edge Line

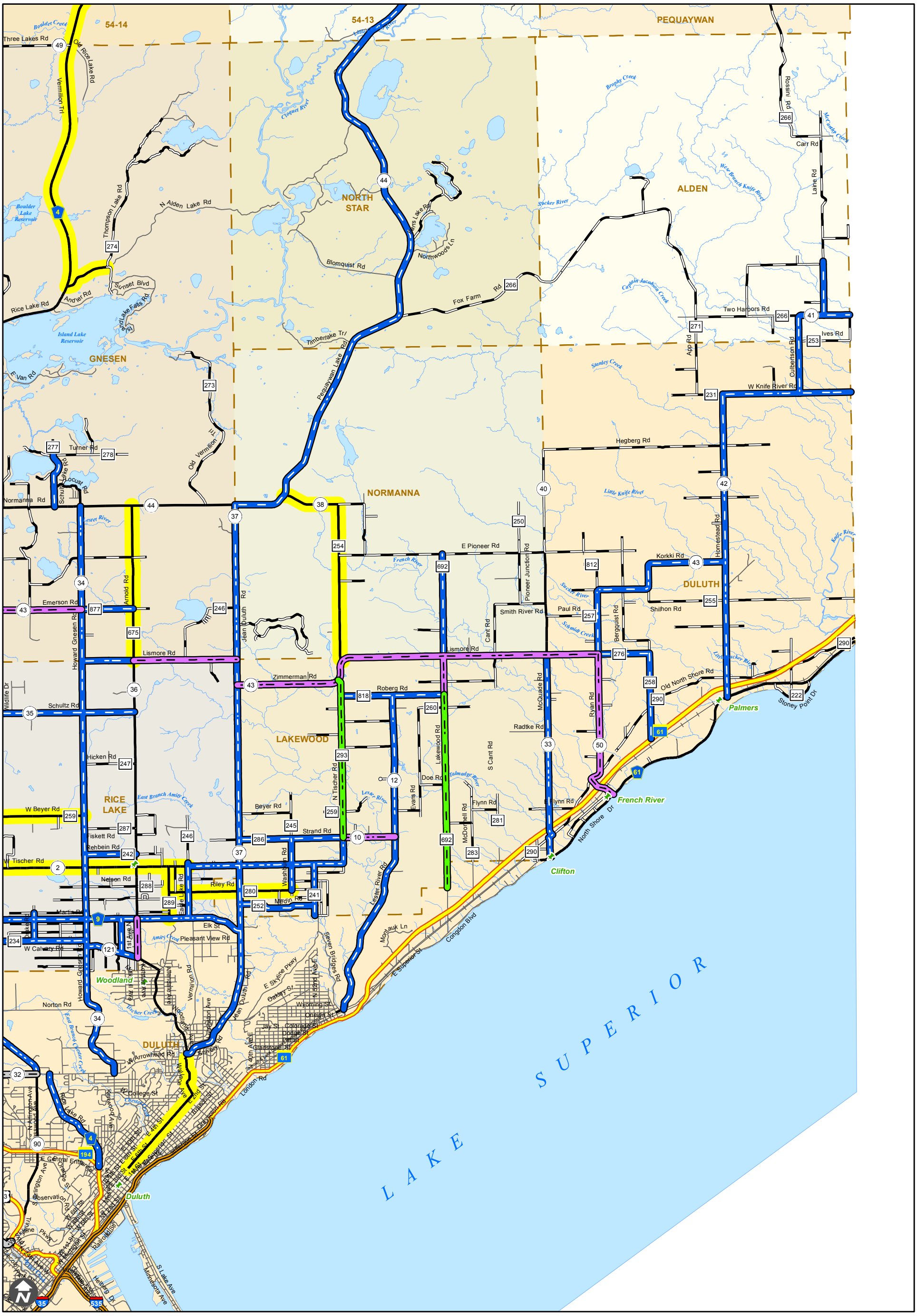

Map Components

- Yearly 4 Inch Center Line & 6 Inch Edge Line
- 2016 4 Inch Center Line & 6 Inch Edge Line
- 2016 6 Inch Edge Line Only
- 2016 4 Inch Center Line & 4 Inch Edge Line
- 2016 4 Inch Edge Line Stripe Only
- 2016 4 Inch Center Line Stripe Only
- 2016 Road Construction - No Striping
- Interstate Highway
- U.S./State Highway
- County Road - Paved
- County Road - Gravel
- Local Road/City Street
- Railroad
- Township Boundary
- City/Town
- Lake
- River/Stream

Sheet E

0 1 2 Miles

St. Louis County Public Works Dept - May 11, 2016

2016 St. Louis County Road Striping
4 Inch Center Line & 4 and 6 Inch Edge Line

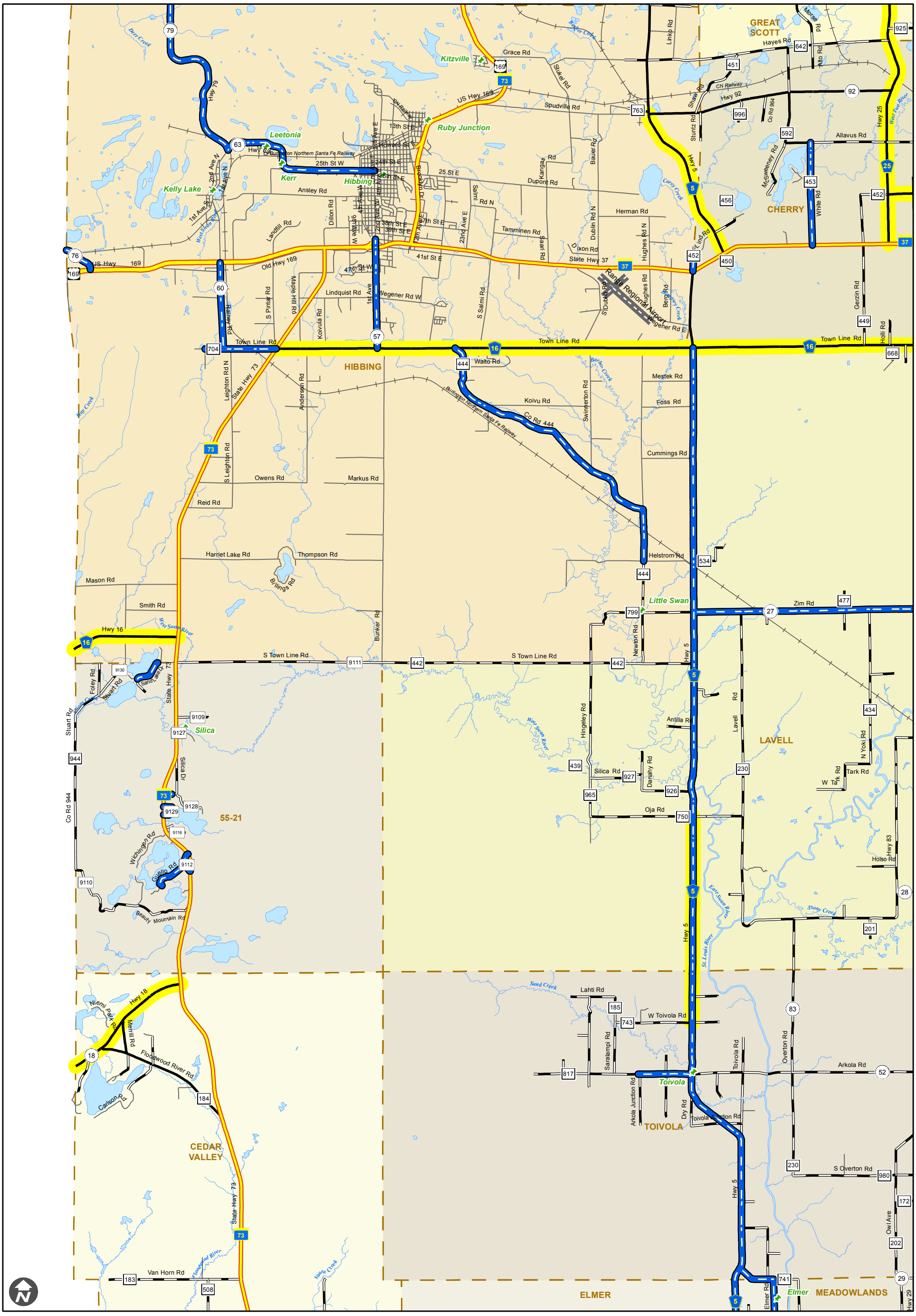

Map Components

- Yearly 4 Inch Center Line & 6 Inch Edge Line
- 2016 4 Inch Center Line & 6 Inch Edge Line
- 2016 6 Inch Edge Line Only
- 2016 4 Inch Center Line & 4 Inch Edge Line
- 2016 4 Inch Edge Line Stripe Only
- 2016 4 Inch Center Line Stripe Only
- 2016 Road Construction - No Striping
- Interstate Highway
- U.S./State Highway
- County Road - Paved
- County Road - Gravel
- Local Road/City Street
- Railroad
- Township Boundary
- City/Town
- Lake
- River/Stream

St. Louis County Public Works Dept. — Bridging Transportation, Safety, & Service Through Teamwork

Sheet F

0 1 2 Miles

St. Louis County Public Works Dept - May 11, 2016

2016 St. Louis County Road Striping
4 Inch Center Line & 4 and 6 Inch Edge Line

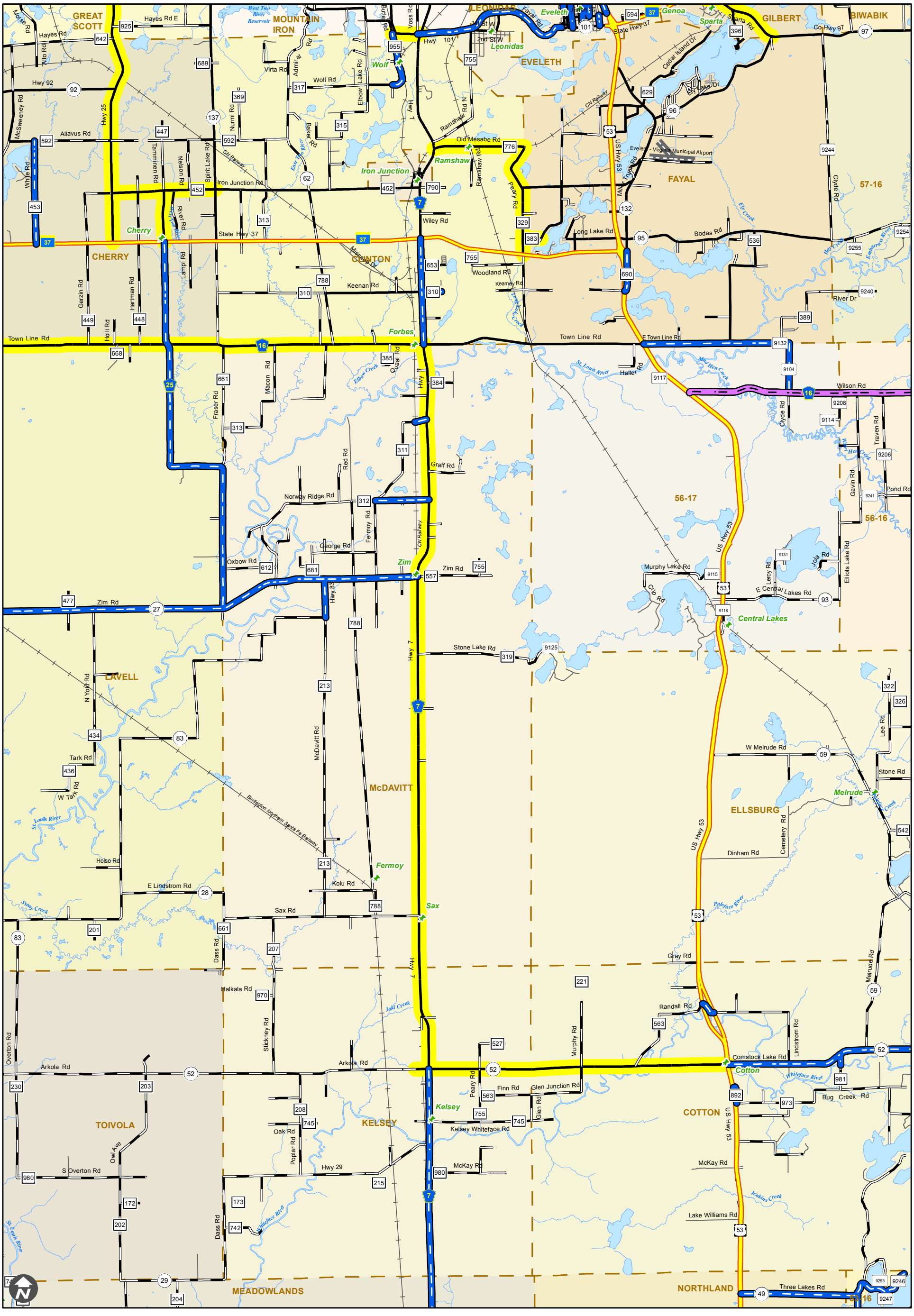

Map Components

- Yearly 4 Inch Center Line & 6 Inch Edge Line
- 2016 4 Inch Center Line & 6 Inch Edge Line
- 2016 6 Inch Edge Line Only
- 2016 4 Inch Center Line & 4 Inch Edge Line
- 2016 4 Inch Edge Line Stripe Only
- 2016 4 Inch Center Line Stripe Only
- 2016 Road Construction - No Striping
- Interstate Highway
- U.S./State Highway
- County Road - Paved
- County Road - Gravel
- Local Road/City Street
- Railroad
- Township Boundary
- City/Town
- Lake
- River/Stream

BRIDGING TRANSPORTATION, SAFETY, & SERVICE THROUGH TEAMWORK
St. Louis County Public Works Dept.

Sheet G

0 1 2 Miles

St. Louis County Public Works Dept - May 11, 2016

2016 St. Louis County Road Striping
4 Inch Center Line & 4 and 6 Inch Edge Line

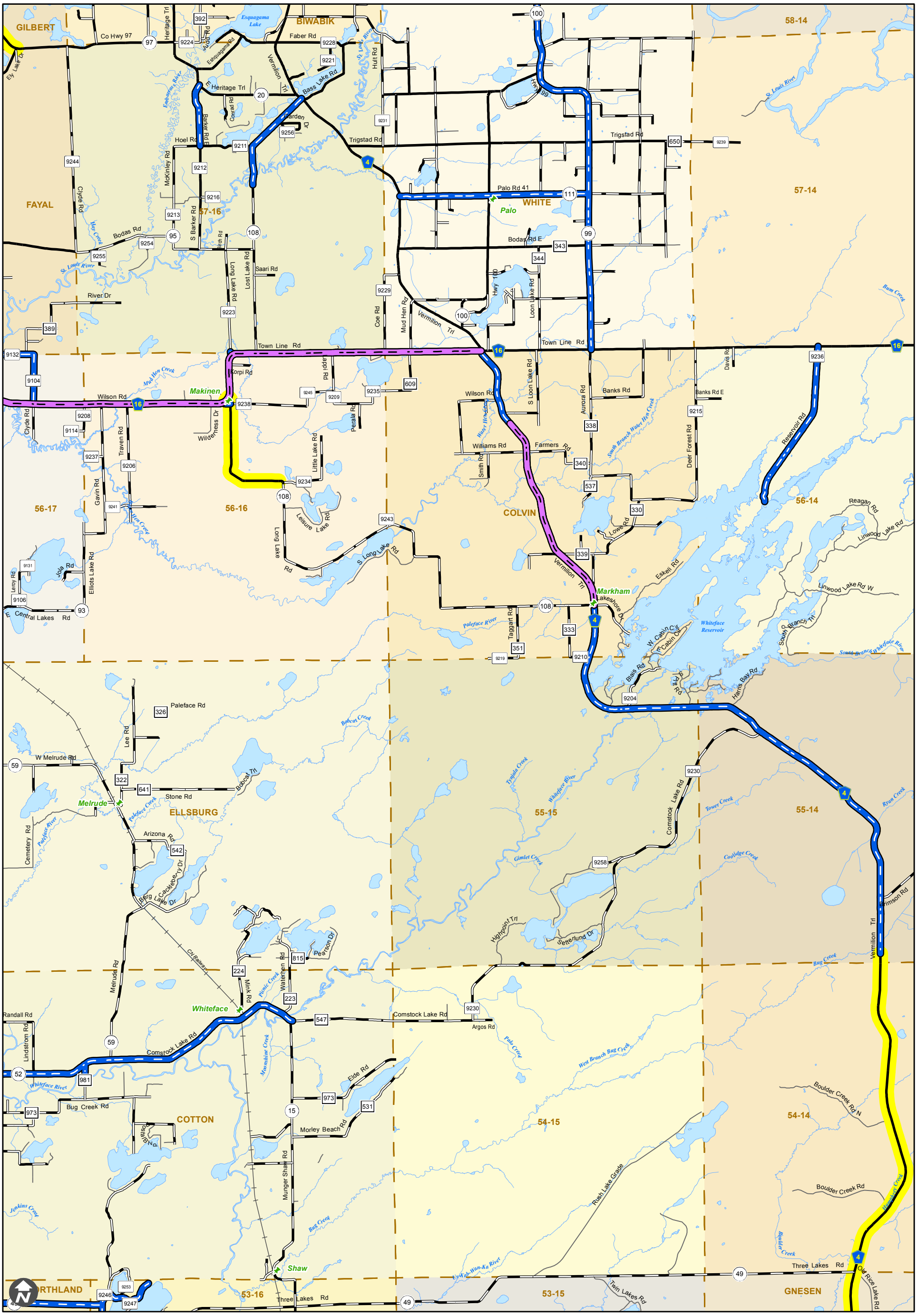

Map Components

- Yearly 4 Inch Center Line & 6 Inch Edge Line
- 2016 4 Inch Center Line & 6 Inch Edge Line
- 2016 6 Inch Edge Line Only
- 2016 4 Inch Center Line & 4 Inch Edge Line
- 2016 4 Inch Edge Line Stripe Only
- 2016 4 Inch Center Line Stripe Only
- 2016 Road Construction - No Striping
- Interstate Highway
- U.S./State Highway
- County Road - Paved
- County Road - Gravel
- Local Road/City Street
- Railroad
- Township Boundary
- City/Town
- Lake
- River/Stream

St. Louis County Public Works Dept. — Bridging Transportation, Safety, & Service Through Teamwork

Sheet H

0 1 2 Miles

St. Louis County Public Works Dept - May 11, 2016

2016 St. Louis County Road Striping
4 Inch Center Line & 4 and 6 Inch Edge Line

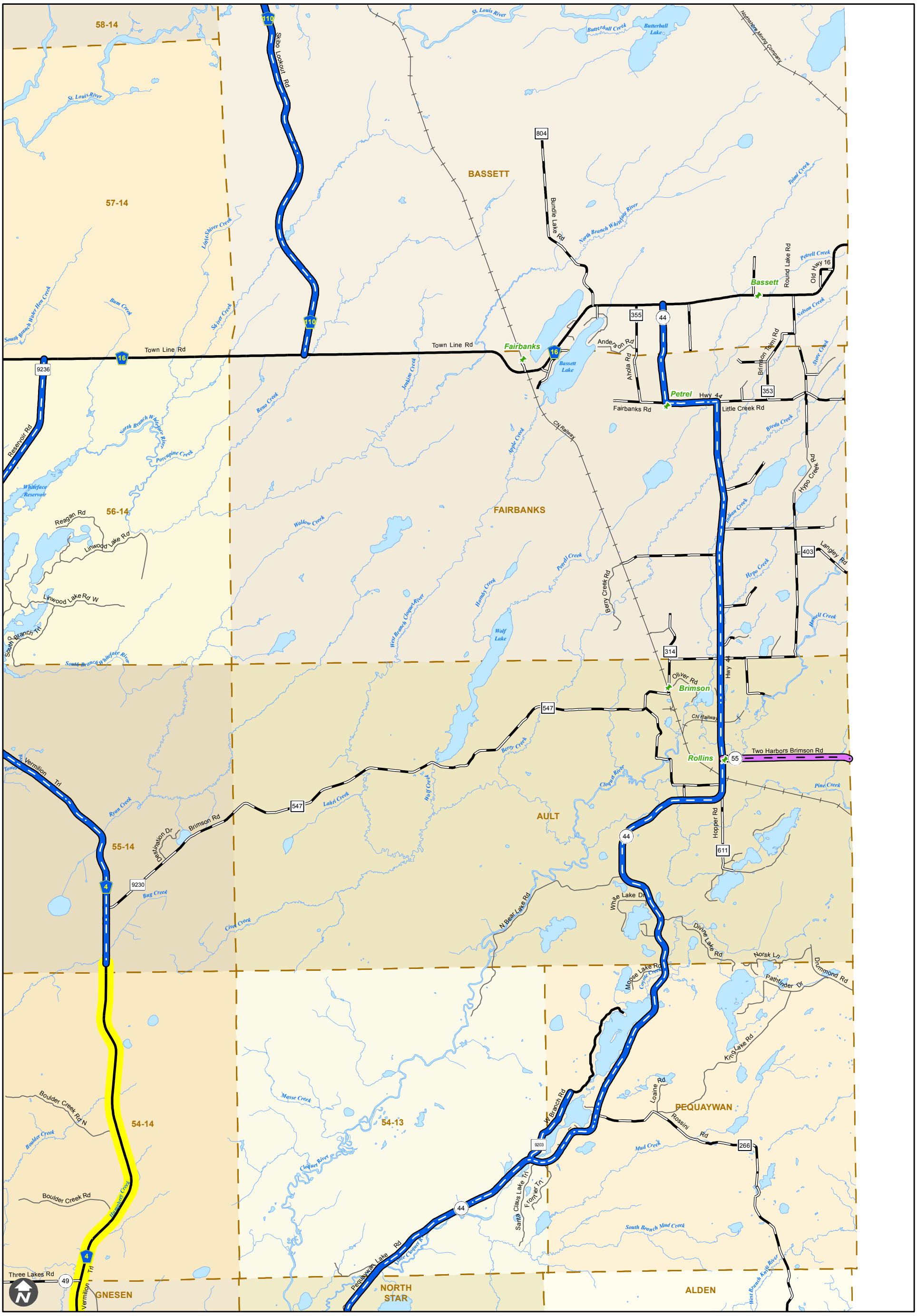

Map Components

- Yearly 4 Inch Center Line & 6 Inch Edge Line
- 2016 4 Inch Center Line & 6 Inch Edge Line
- 2016 6 Inch Edge Line Only
- 2016 4 Inch Center Line & 4 Inch Edge Line
- 2016 4 Inch Edge Line Stripe Only
- 2016 4 Inch Center Line Stripe Only
- 2016 Road Construction - No Striping
- Interstate Highway
- U.S./State Highway
- County Road - Paved
- County Road - Gravel
- Local Road/City Street
- Railroad
- Township Boundary
- City/Town
- Lake
- River/Stream

Sheet I

0 1 2 Miles

St. Louis County Public Works Dept - May 11, 2016

2016 St. Louis County Road Striping
4 Inch Center Line & 4 and 6 Inch Edge Line

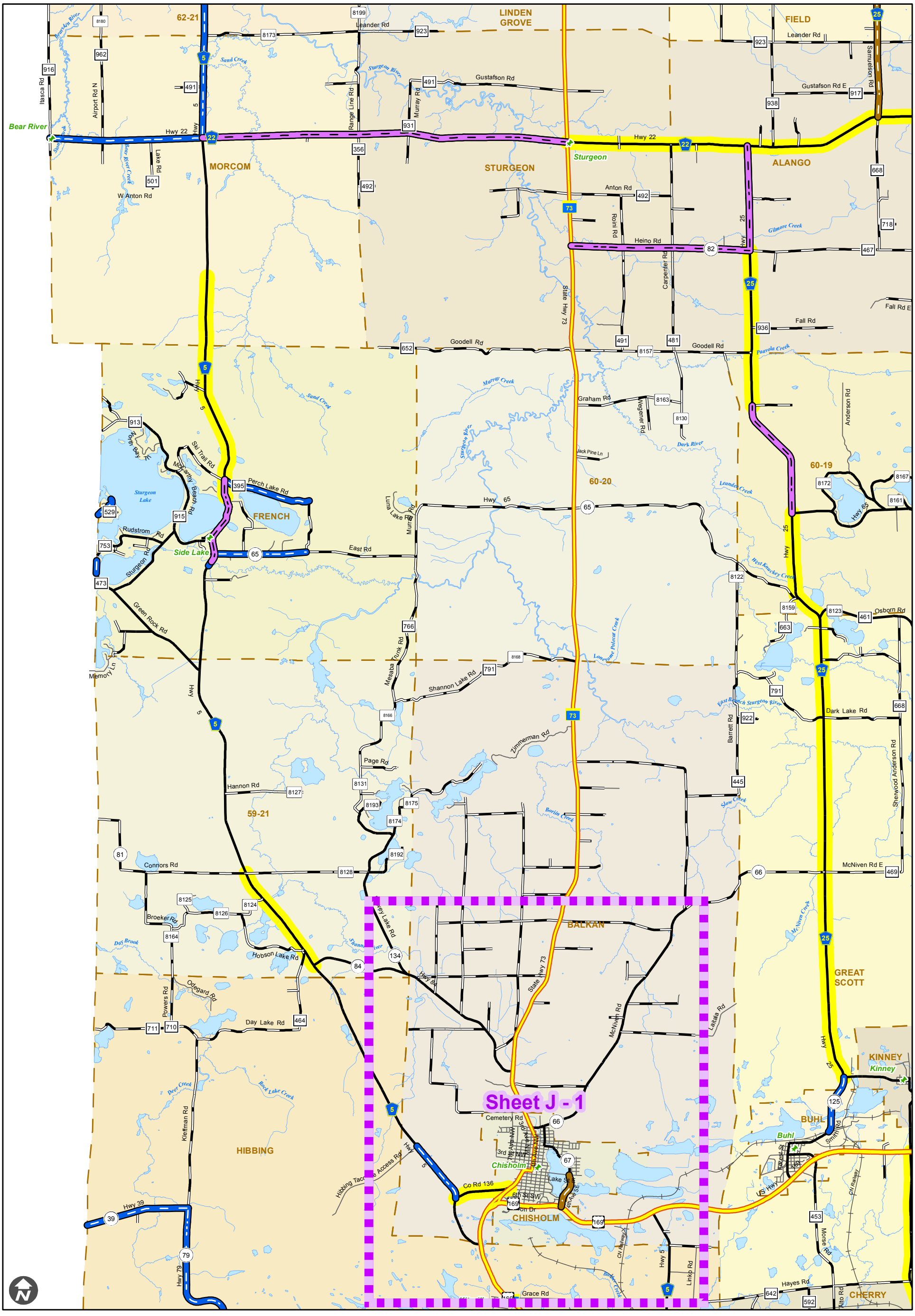

Map Components

- Yearly 4 Inch Center Line & 6 Inch Edge Line
- 2016 4 Inch Center Line & 6 Inch Edge Line
- 2016 6 Inch Edge Line Only
- 2016 4 Inch Center Line & 4 Inch Edge Line
- 2016 4 Inch Edge Line Stripe Only
- 2016 4 Inch Center Line Stripe Only
- 2016 Road Construction - No Striping
- Interstate Highway
- U.S./State Highway
- County Road - Paved
- County Road - Gravel
- Local Road/City Street
- Railroad
- Township Boundary
- City/Town
- Lake
- River/Stream

Sheet J

0 1 2 Miles

St. Louis County Public Works Dept - May 11, 2016

2016 St. Louis County Road Striping
4 Inch Center Line & 4 and 6 Inch Edge Line

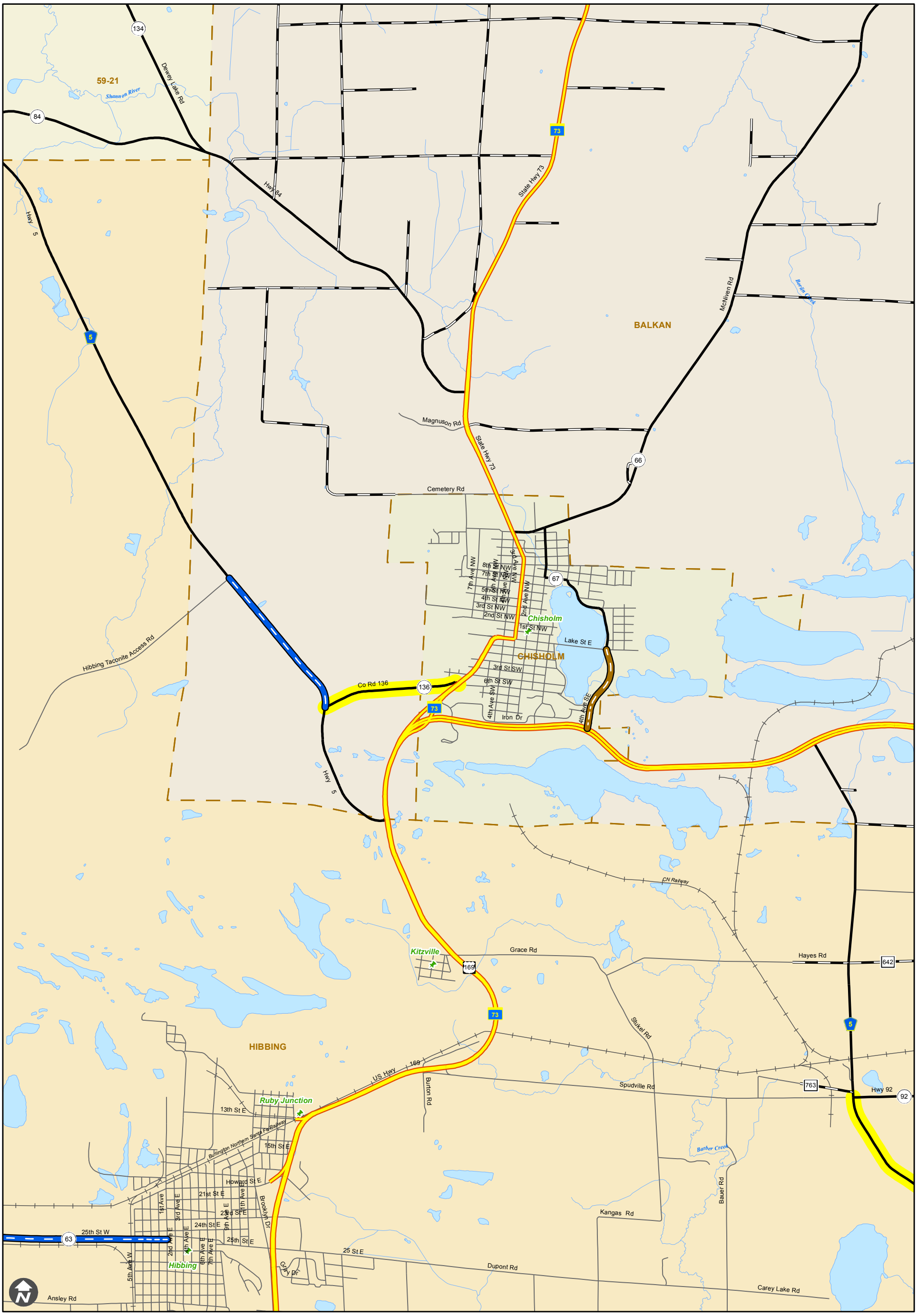

Map Components

- Yearly 4 Inch Center Line & 6 Inch Edge Line
- 2016 4 Inch Center Line & 6 Inch Edge Line
- 2016 6 Inch Edge Line Only
- 2016 4 Inch Center Line & 4 Inch Edge Line
- 2016 4 Inch Edge Line Stripe Only
- 2016 4 Inch Center Line Stripe Only
- 2016 Road Construction - No Striping
- Interstate Highway
- U.S./State Highway
- County Road - Paved
- County Road - Gravel
- Local Road/City Street
- Railroad
- Township Boundary
- City/Town
- Lake
- River/Stream

Sheet J - 1

0 0.5 1 Mile

St. Louis County Public Works Dept - May 11, 2016

2016 St. Louis County Road Striping
4 Inch Center Line & 4 and 6 Inch Edge Line

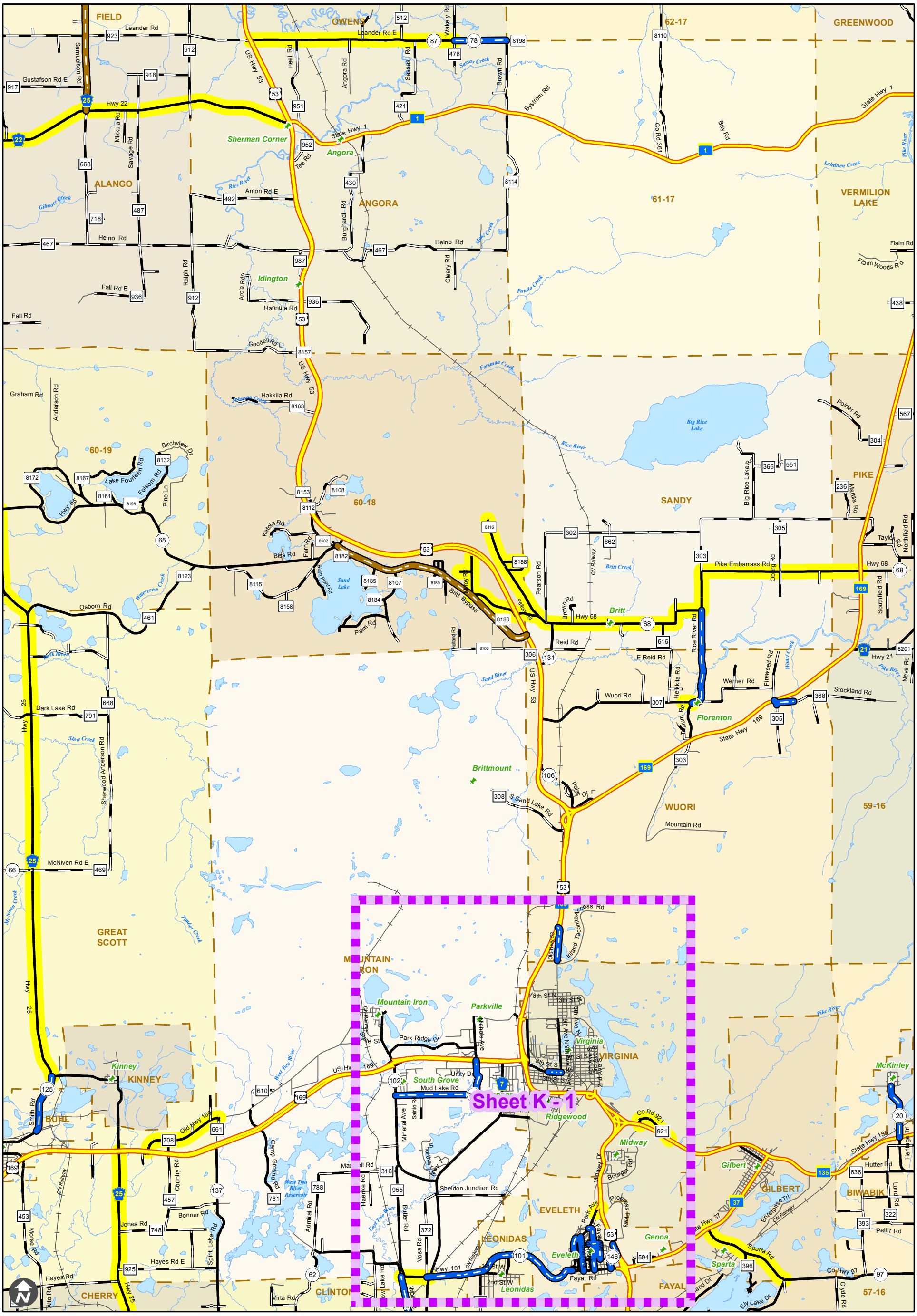

Map Components

- Yearly 4 Inch Center Line & 6 Inch Edge Line
- 2016 4 Inch Center Line & 6 Inch Edge Line
- 2016 6 Inch Edge Line Only
- 2016 4 Inch Center Line & 4 Inch Edge Line
- 2016 4 Inch Edge Line Stripe Only
- 2016 4 Inch Center Line Stripe Only
- 2016 Road Construction - No Striping
- Interstate Highway
- U.S./State Highway
- County Road - Paved
- County Road - Gravel
- Local Road/City Street
- Railroad
- Township Boundary
- City/Town
- Lake
- River/Stream

BRIDGING TRANSPORTATION, SAFETY, & SERVICE THROUGH TEAMWORK
St. Louis County Public Works Dept.

Sheet K

0 1 2 Miles

St. Louis County Public Works Dept - May 11, 2016

2016 St. Louis County Road Striping
4 Inch Center Line & 4 and 6 Inch Edge Line

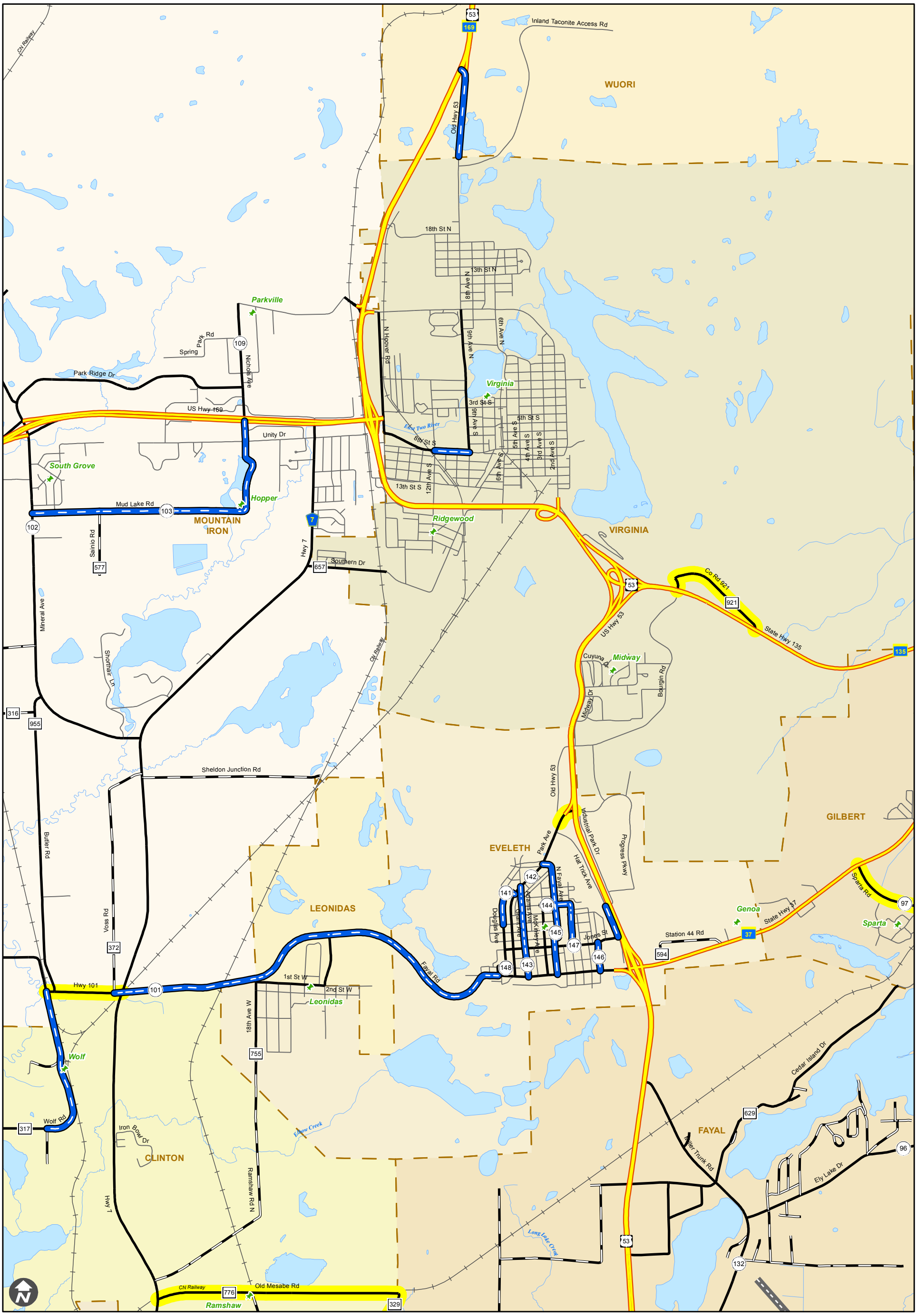

Map Components

- Yearly 4 Inch Center Line & 6 Inch Edge Line
- 2016 4 Inch Center Line & 6 Inch Edge Line
- 2016 6 Inch Edge Line Only
- 2016 4 Inch Center Line & 4 Inch Edge Line
- 2016 4 Inch Edge Line Stripe Only
- 2016 4 Inch Center Line Stripe Only
- 2016 Road Construction - No Striping
- Interstate Highway
- U.S./State Highway
- County Road - Paved
- County Road - Gravel
- Local Road/City Street
- Railroad
- Township Boundary
- City/Town
- Lake
- River/Stream

St. Louis County Public Works Dept.
Bridging Transportation, Safety, & Service Through Teamwork

Sheet K - 1

0 0.5 1 Mile

St. Louis County Public Works Dept - May 11, 2016

2016 St. Louis County Road Striping
4 Inch Center Line & 4 and 6 Inch Edge Line

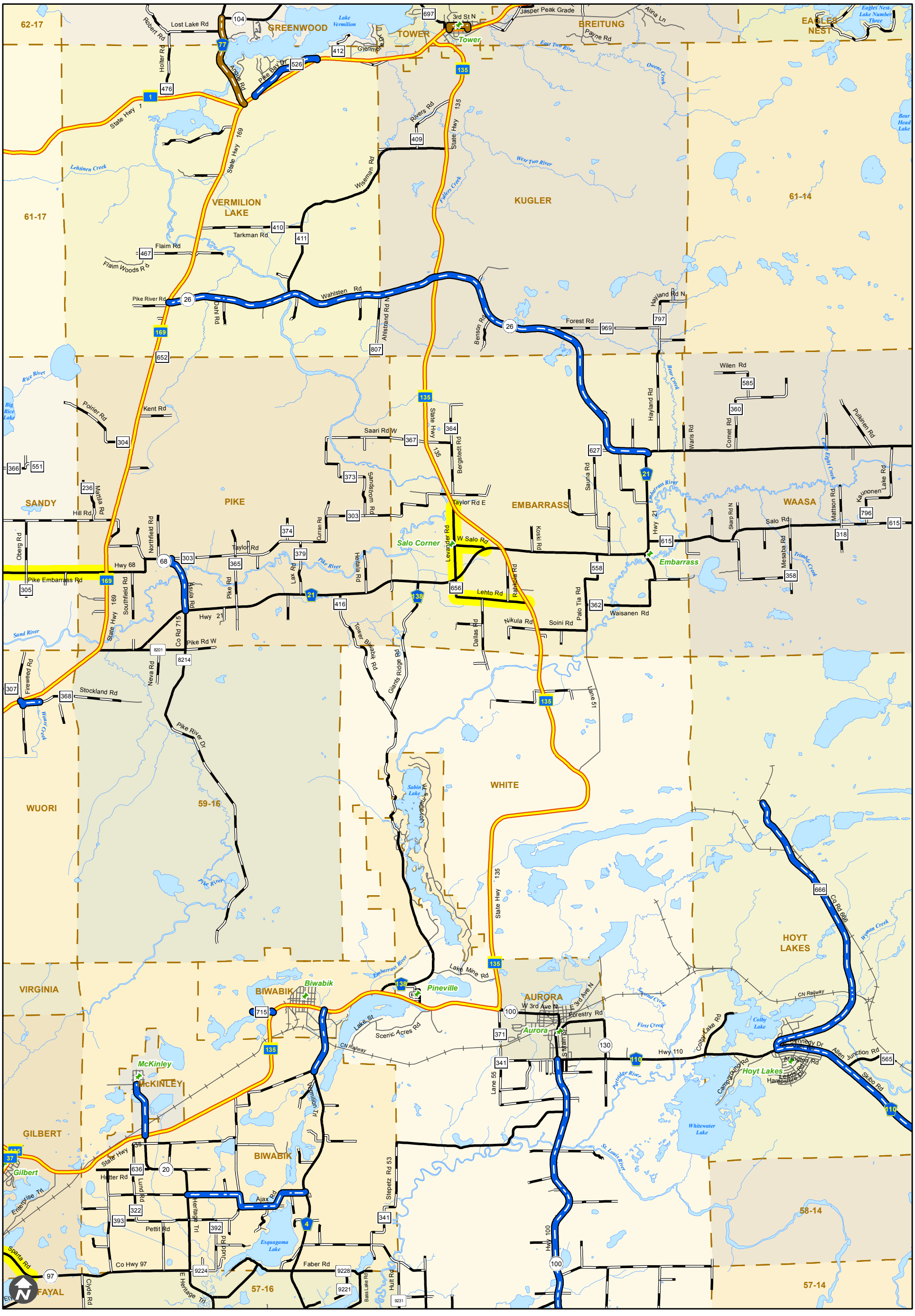

BRIDGING TRANSPORTATION, SAFETY, & SERVICE THROUGH TEAMWORK
St. Louis County Public Works Dept.

Sheet L

St. Louis County Public Works Dept - May 11, 2016

2016 St. Louis County Road Striping
4 Inch Center Line & 4 and 6 Inch Edge Line

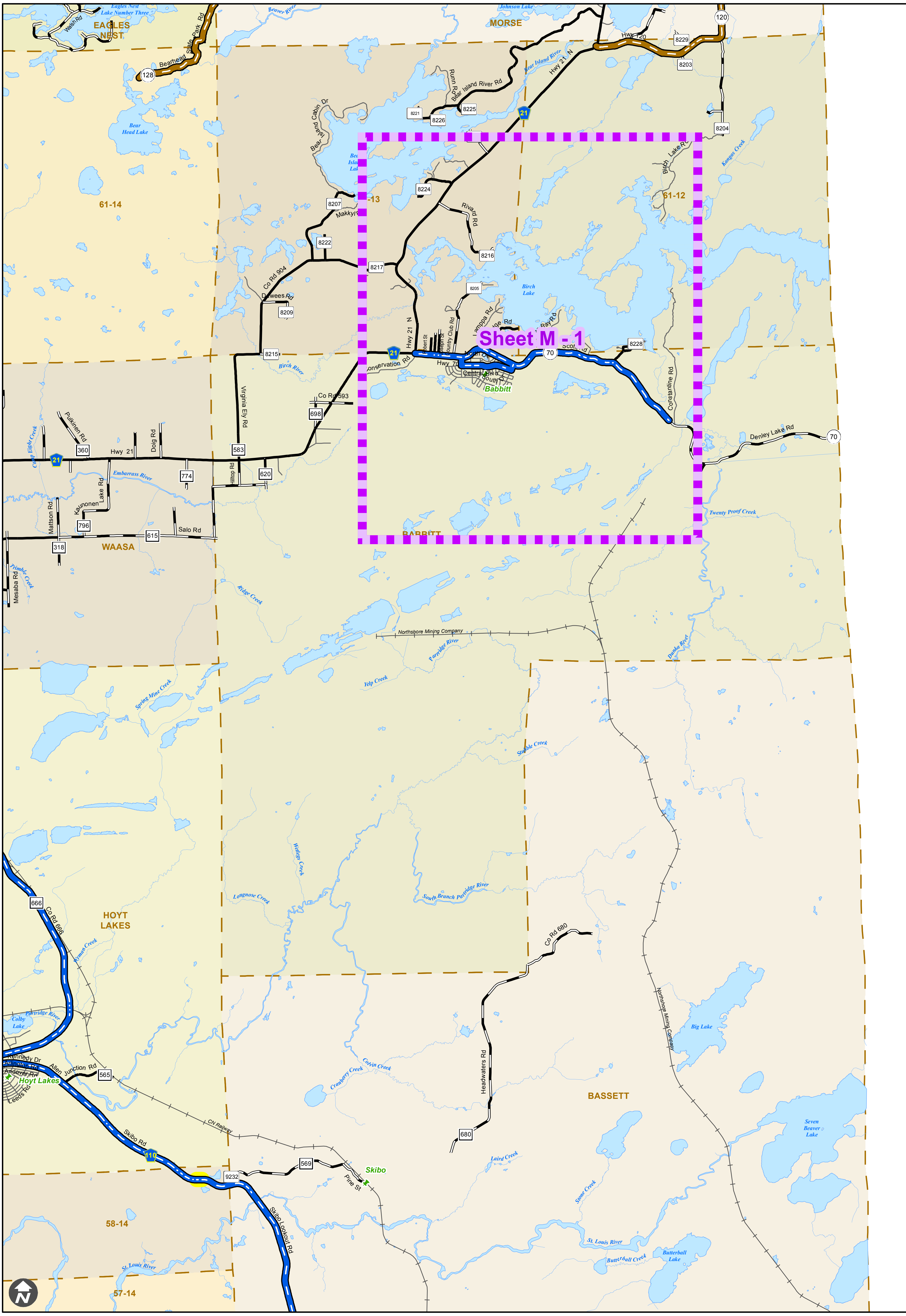

Map Components

- Yearly 4 Inch Center Line & 6 Inch Edge Line
- 2016 4 Inch Center Line & 6 Inch Edge Line
- 2016 6 Inch Edge Line Only
- 2016 4 Inch Center Line & 4 Inch Edge Line
- 2016 4 Inch Edge Line Stripe Only
- 2016 4 Inch Center Line Stripe Only
- 2016 Road Construction - No Striping
- Interstate Highway
- U.S./State Highway
- County Road - Paved
- County Road - Gravel
- Local Road/City Street
- Railroad
- Township Boundary
- City/Town
- Lake
- River/Stream

Sheet M

0 1 2 Miles

St. Louis County Public Works Dept - May 11, 2016

2016 St. Louis County Road Striping
4 Inch Center Line & 4 and 6 Inch Edge Line

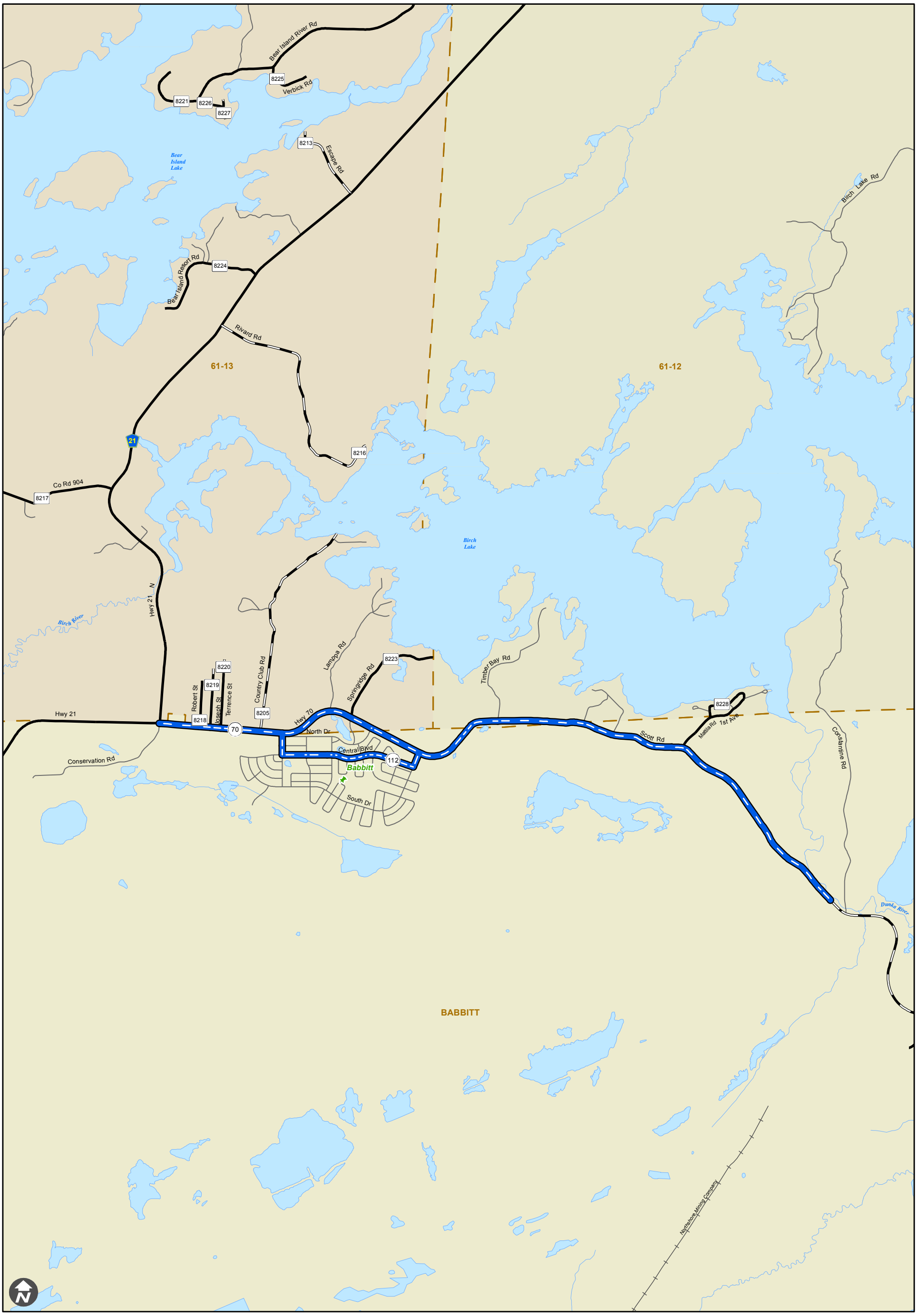

Map Components

- Yearly 4 Inch Center Line & 6 Inch Edge Line
- 2016 4 Inch Center Line & 6 Inch Edge Line
- 2016 6 Inch Edge Line Only
- 2016 4 Inch Center Line & 4 Inch Edge Line
- 2016 4 Inch Edge Line Stripe Only
- 2016 4 Inch Center Line Stripe Only
- 2016 Road Construction - No Striping
- Interstate Highway
- U.S./State Highway
- County Road - Paved
- County Road - Gravel
- Local Road/City Street
- Railroad
- Township Boundary
- City/Town
- Lake
- River/Stream

Sheet M - 1

0 0.5 1 Mile

St. Louis County Public Works Dept - May 11, 2016

2016 St. Louis County Road Striping
4 Inch Center Line & 4 and 6 Inch Edge Line

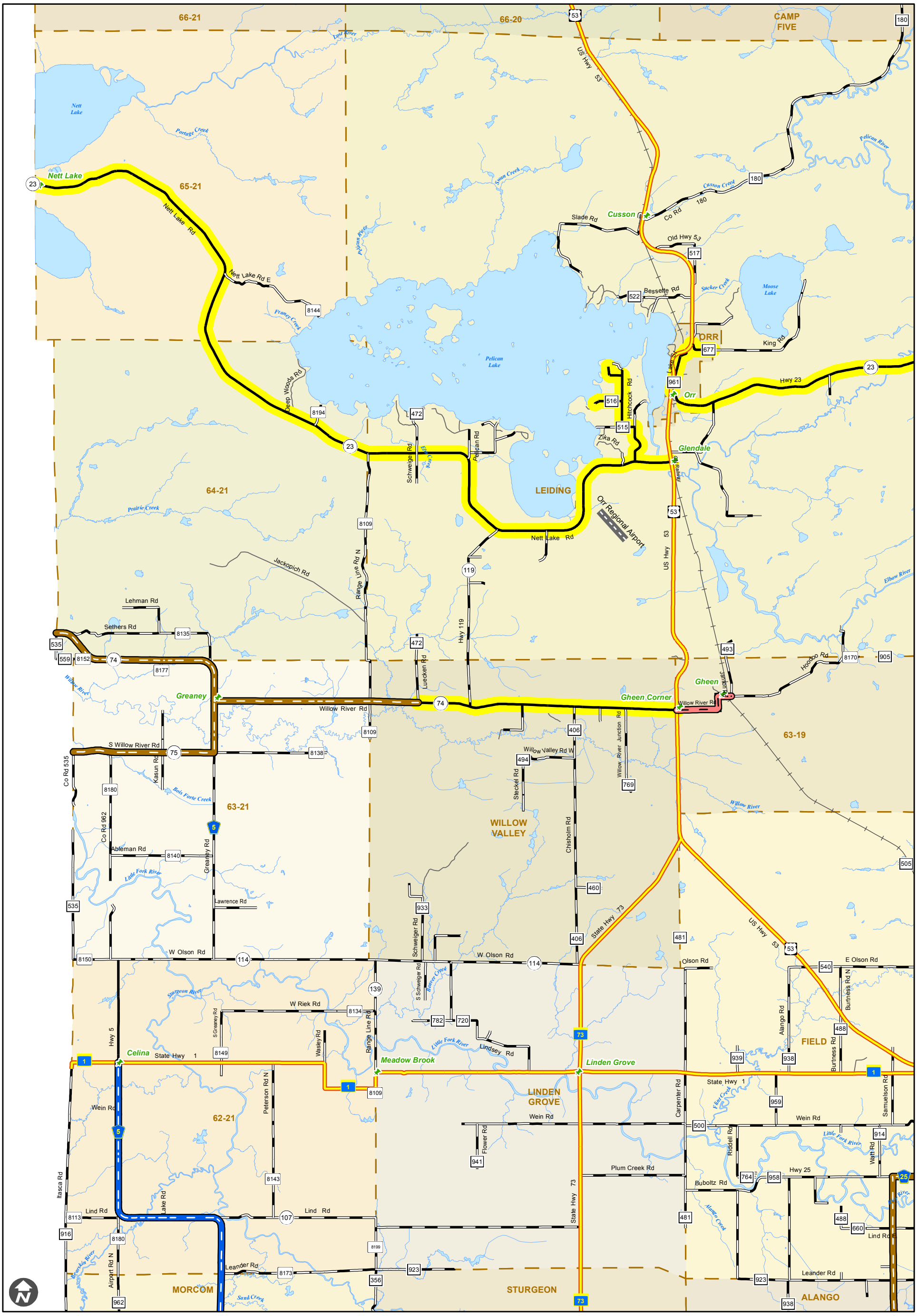

Map Components

- Yearly 4 Inch Center Line & 6 Inch Edge Line
- 2016 4 Inch Center Line & 6 Inch Edge Line
- 2016 6 Inch Edge Line Only
- 2016 4 Inch Center Line & 4 Inch Edge Line
- 2016 4 Inch Edge Line Stripe Only
- 2016 4 Inch Center Line Stripe Only
- 2016 Road Construction - No Striping
- Interstate Highway
- U.S./State Highway
- County Road - Paved
- County Road - Gravel
- Local Road/City Street
- Railroad
- Township Boundary
- City/Town
- Lake
- River/Stream

BRIDGING TRANSPORTATION, SAFETY, & SERVICE THROUGH TEAMWORK
St. Louis County Public Works Dept.

St. Louis County Public Works Dept - May 11, 2016

2016 St. Louis County Road Striping
4 Inch Center Line & 4 and 6 Inch Edge Line

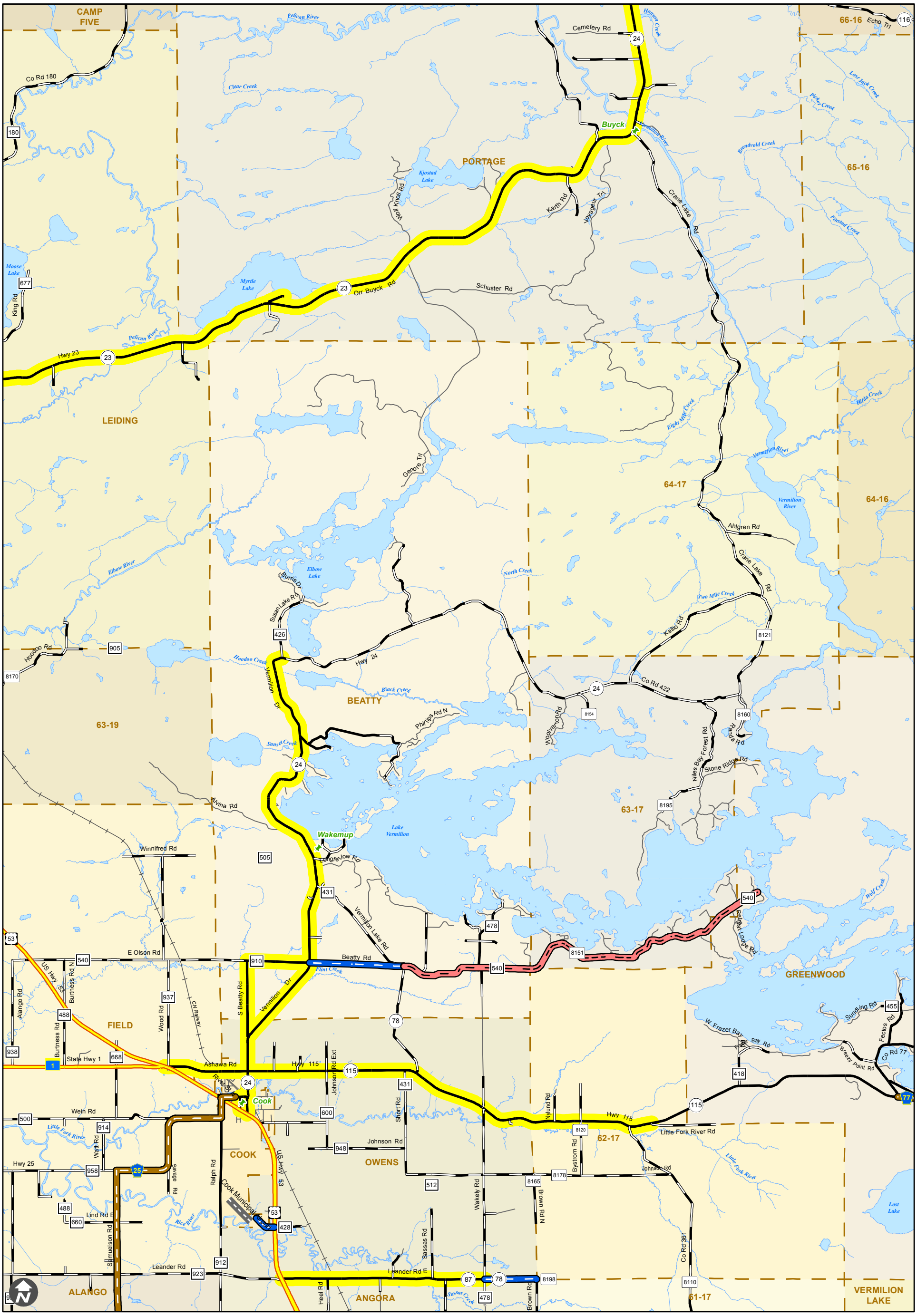

St. Louis County Public Works Dept - May 11, 2016

2016 St. Louis County Road Striping
4 Inch Center Line & 4 and 6 Inch Edge Line

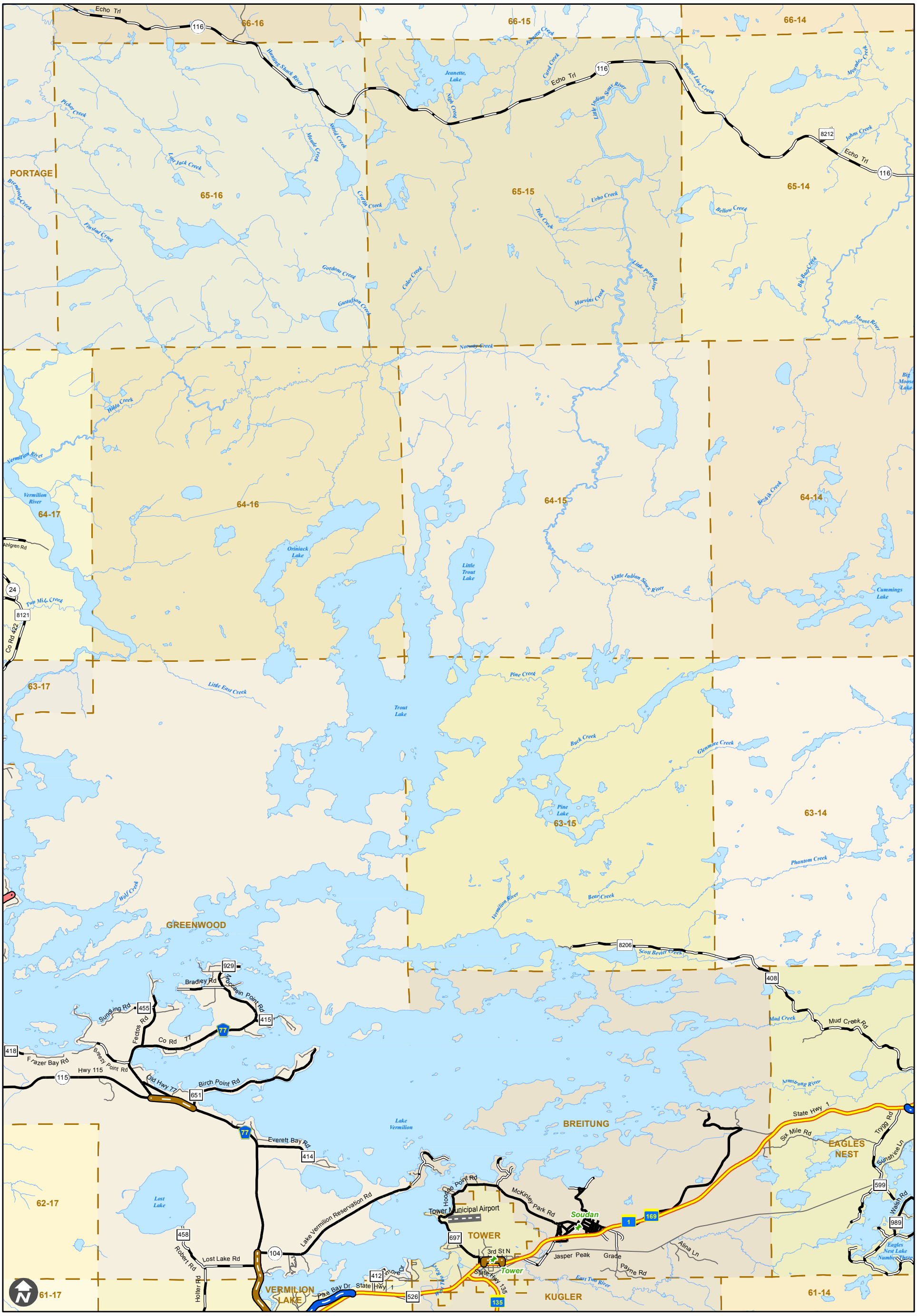

Map Components

- Yearly 4 Inch Center Line & 6 Inch Edge Line
- 2016 4 Inch Center Line & 6 Inch Edge Line
- 2016 6 Inch Edge Line Only
- 2016 4 Inch Center Line & 4 Inch Edge Line
- 2016 4 Inch Edge Line Stripe Only
- 2016 4 Inch Center Line Stripe Only
- 2016 Road Construction - No Striping
- Interstate Highway
- U.S./State Highway
- County Road - Paved
- County Road - Gravel
- Local Road/City Street
- Railroad
- Township Boundary
- City/Town
- Lake
- River/Stream

Sheet P

0 1 2 Miles

St. Louis County Public Works Dept - May 11, 2016

2016 St. Louis County Road Striping
4 Inch Center Line & 4 and 6 Inch Edge Line

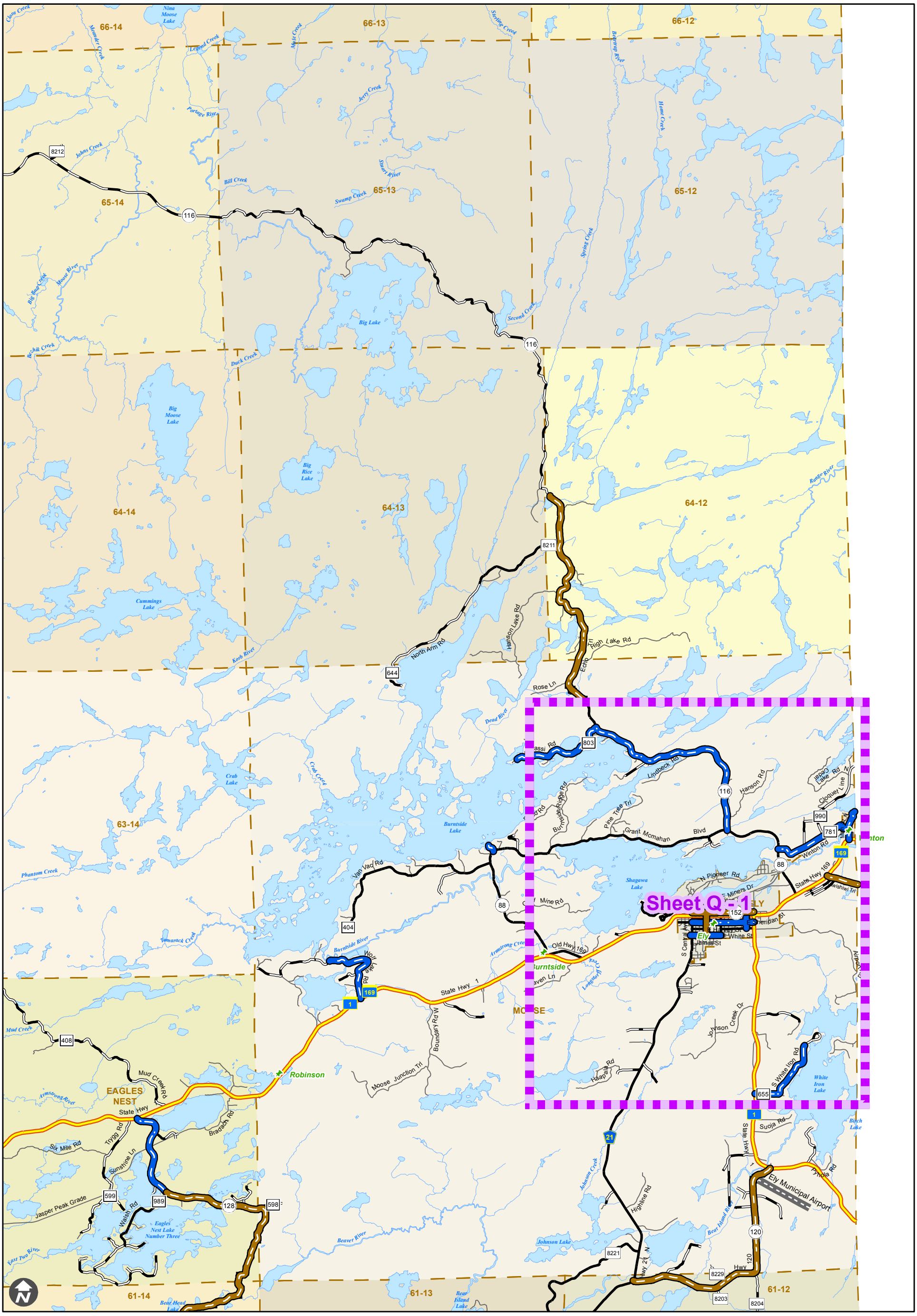

Map Components

- Yearly 4 Inch Center Line & 6 Inch Edge Line
- 2016 4 Inch Center Line & 6 Inch Edge Line
- 2016 6 Inch Edge Line Only
- 2016 4 Inch Center Line & 4 Inch Edge Line
- 2016 4 Inch Edge Line Stripe Only
- 2016 4 Inch Center Line Stripe Only
- 2016 Road Construction - No Striping
- Interstate Highway
- U.S./State Highway
- County Road - Paved
- County Road - Gravel
- Local Road/City Street
- Railroad
- Township Boundary
- City/Town
- Lake
- River/Stream

BRIDGING TRANSPORTATION, SAFETY, & SERVICE THROUGH TEAMWORK
St. Louis County Public Works Dept.

Sheet Q

0 1 2 Miles

St. Louis County Public Works Dept - May 11, 2016

2016 St. Louis County Road Striping
4 Inch Center Line & 4 and 6 Inch Edge Line

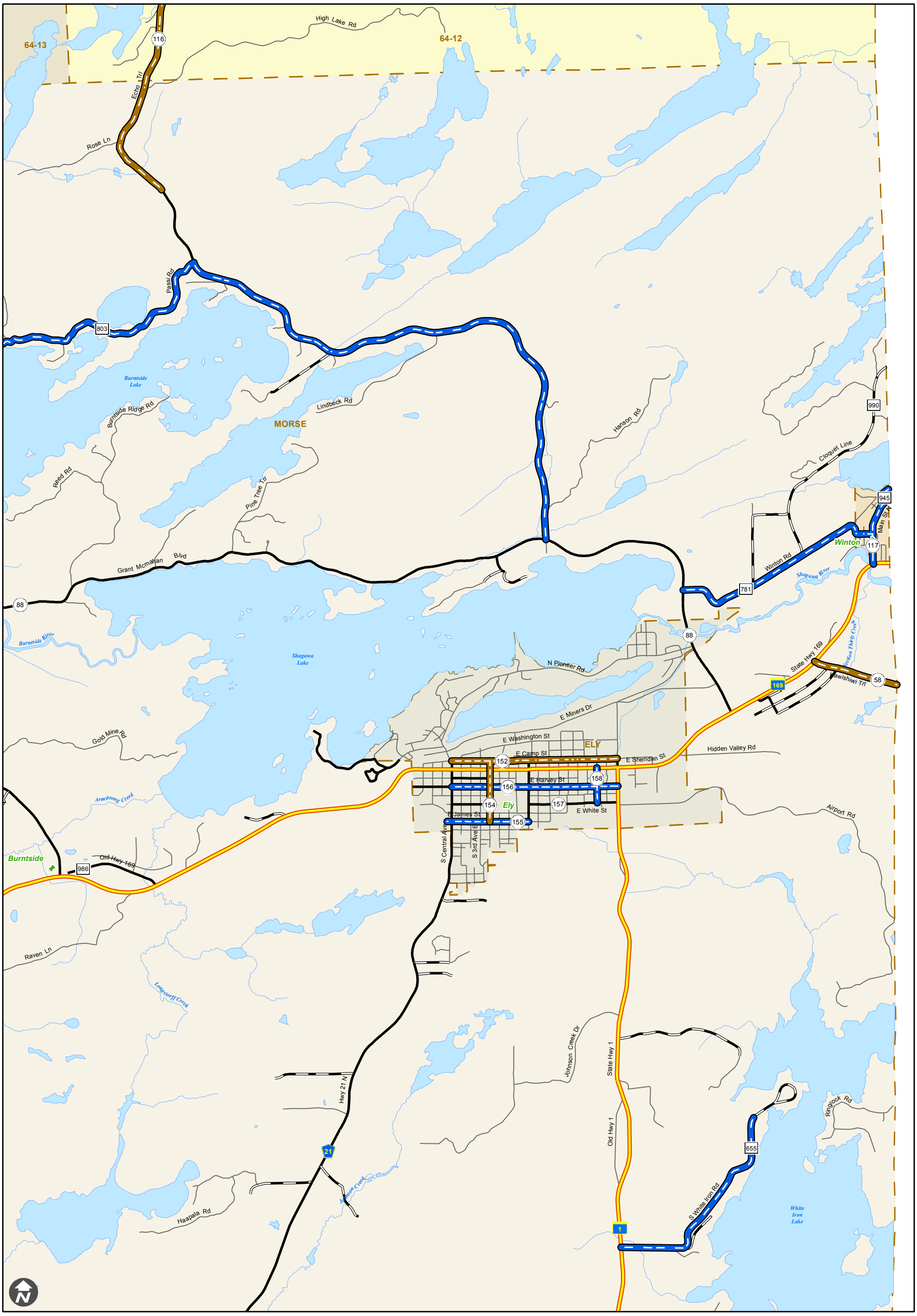

Map Components

- Yearly 4 Inch Center Line & 6 Inch Edge Line
- 2016 4 Inch Center Line & 6 Inch Edge Line
- 2016 6 Inch Edge Line Only
- 2016 4 Inch Center Line & 4 Inch Edge Line
- 2016 4 Inch Edge Line Stripe Only
- 2016 4 Inch Center Line Stripe Only
- 2016 Road Construction - No Striping
- Interstate Highway
- U.S./State Highway
- County Road - Paved
- County Road - Gravel
- Local Road/City Street
- Railroad
- Township Boundary
- City/Town
- Lake
- River/Stream

Sheet Q - 1

0 0.5 1 Mile

St. Louis County Public Works Dept - May 11, 2016

2016 St. Louis County Road Striping
4 Inch Center Line & 4 and 6 Inch Edge Line

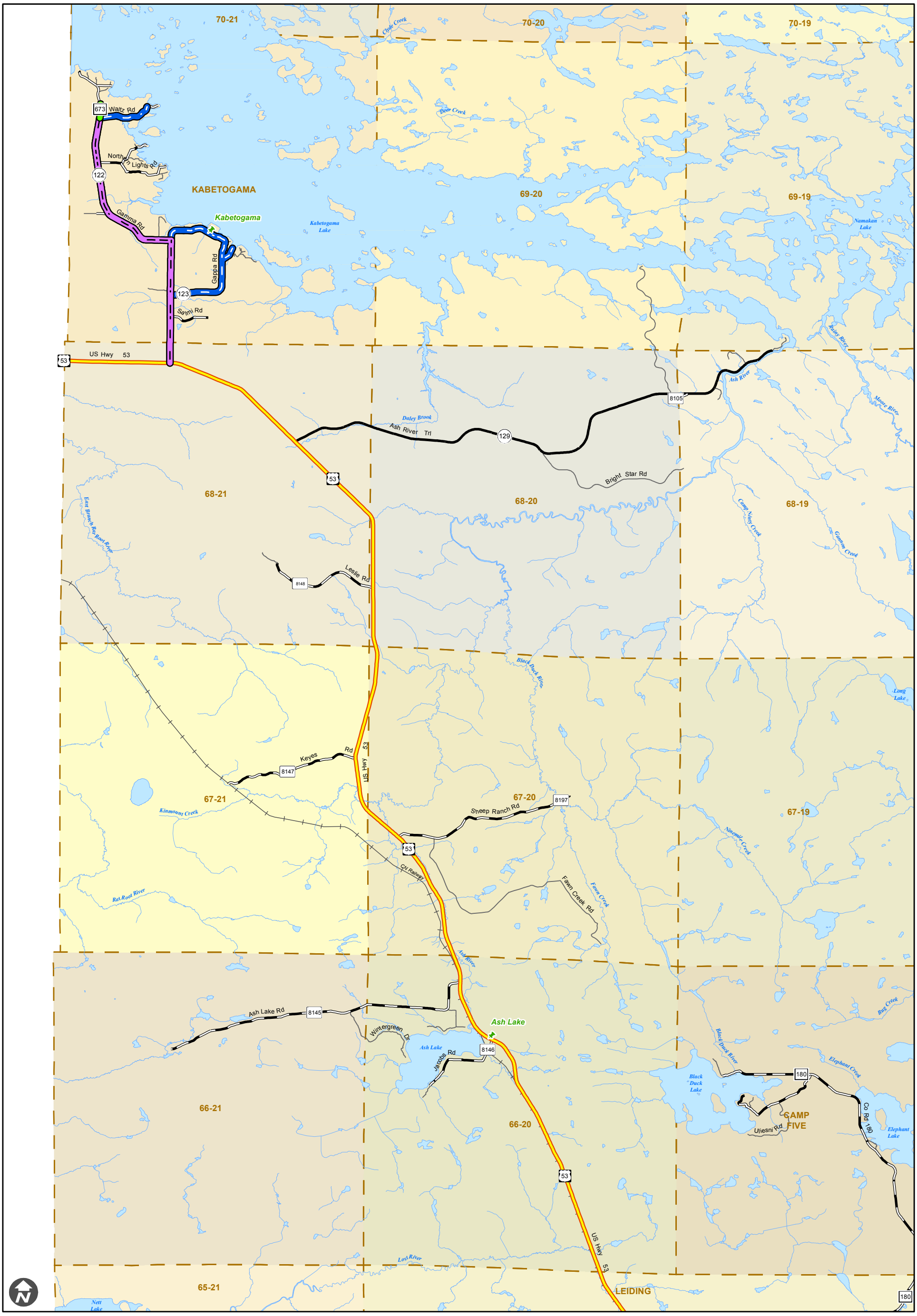

Map Components

- Yearly 4 Inch Center Line & 6 Inch Edge Line
- 2016 4 Inch Center Line & 6 Inch Edge Line
- 2016 6 Inch Edge Line Only
- 2016 4 Inch Center Line & 4 Inch Edge Line
- 2016 4 Inch Edge Line Stripe Only
- 2016 4 Inch Center Line Stripe Only
- 2016 Road Construction - No Striping
- Interstate Highway
- U.S./State Highway
- County Road - Paved
- County Road - Gravel
- Local Road/City Street
- Railroad
- Township Boundary
- City/Town
- Lake
- River/Stream

Sheet R

0 1 2 Miles

St. Louis County Public Works Dept - May 11, 2016

2016 St. Louis County Road Striping
4 Inch Center Line & 4 and 6 Inch Edge Line

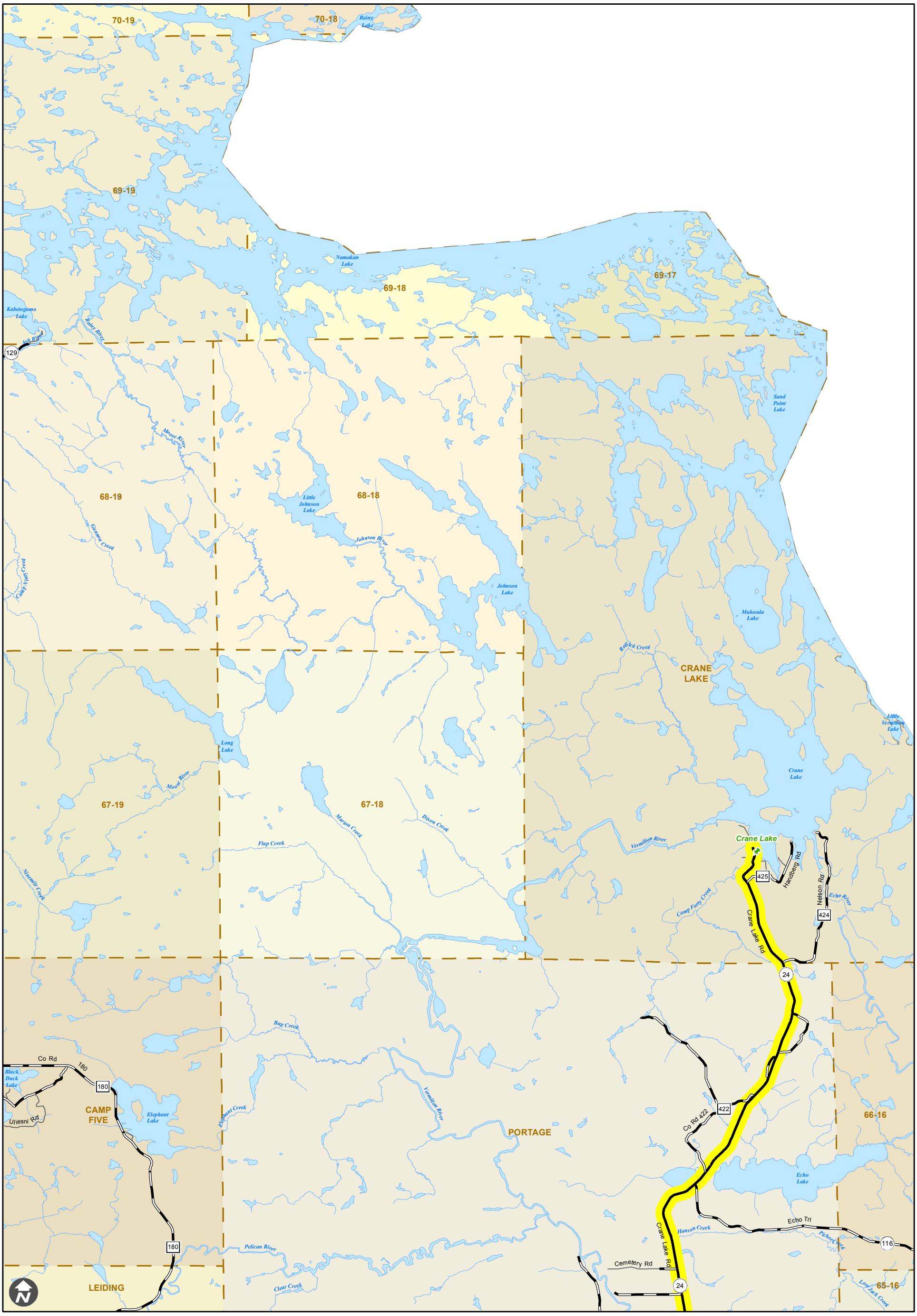

Map Components

- Yearly 4 Inch Center Line & 6 Inch Edge Line
- 2016 4 Inch Center Line & 6 Inch Edge Line
- 2016 6 Inch Edge Line Only
- 2016 4 Inch Center Line & 4 Inch Edge Line
- 2016 4 Inch Edge Line Stripe Only
- 2016 4 Inch Center Line Stripe Only
- 2016 Road Construction - No Striping
- Interstate Highway
- U.S./State Highway
- County Road - Paved
- County Road - Gravel
- Local Road/City Street
- Railroad
- Township Boundary
- City/Town
- Lake
- River/Stream

Sheet S

0 1 2 Miles

St. Louis County Public Works Dept - May 11, 2016