2019 St. Louis County Road Restrictions Page Index

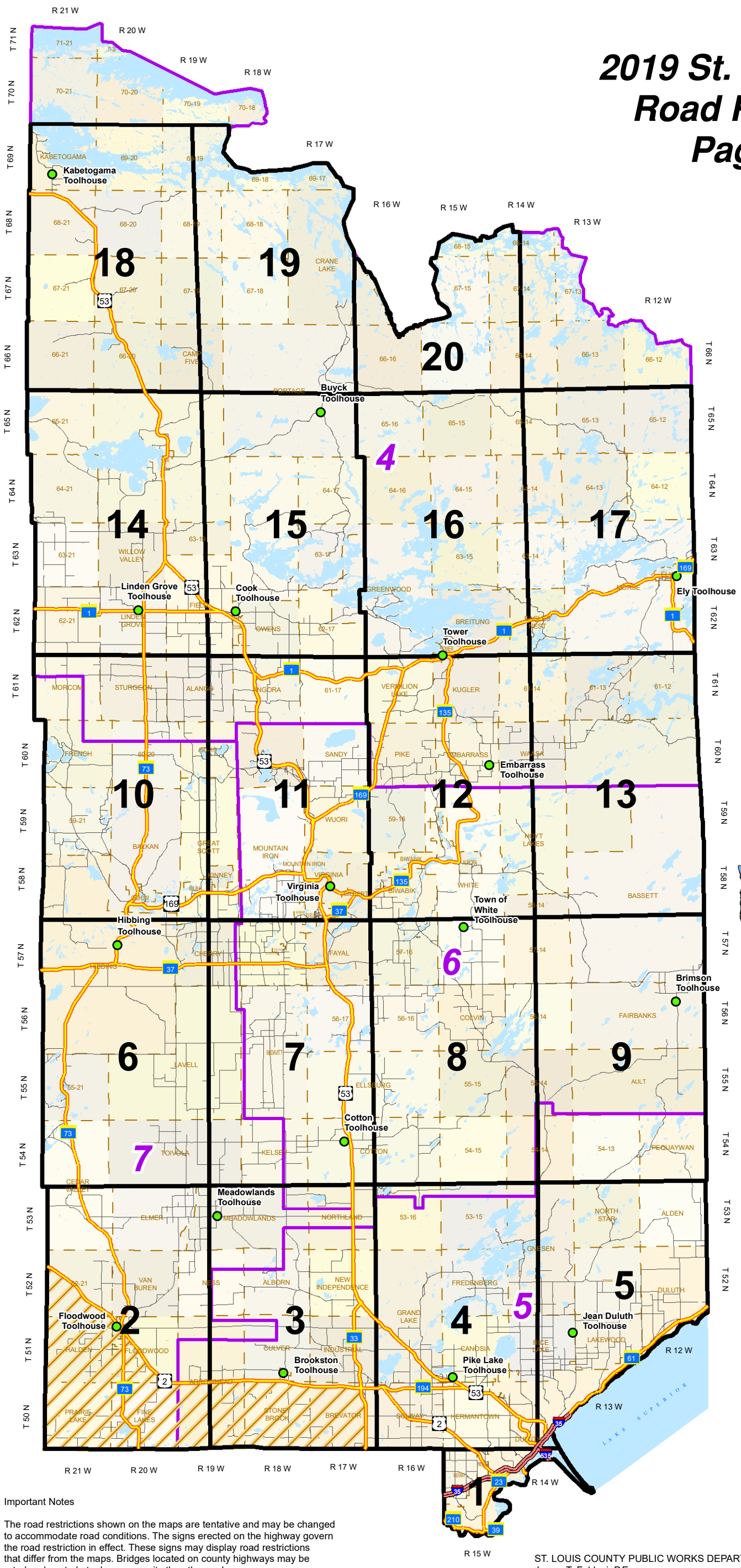

Maintenance District 4
Linden Grove Garage
11193 Highway 1
Cook, MN 55723
Supt. Dale Johnson (218) 666-5261
Ely Garage (218) 365-2381

Maintenance District 5
Pike Lake Garage
4787 Midway Road
Duluth, MN 55811
Supt. Gordy Halverson (218) 625-3800

Maintenance District 6
Virginia Maintenance Facility
St. Louis County Garage
7823 Highway 135
Virginia, MN 55792
Supt. Darrel Brodeen (218) 742-9803

Maintenance District 7
Hibbing Garage
1425 East 23rd Street
Hibbing, MN 55746
Supt. Gerald VanGuilder (218) 262-0270

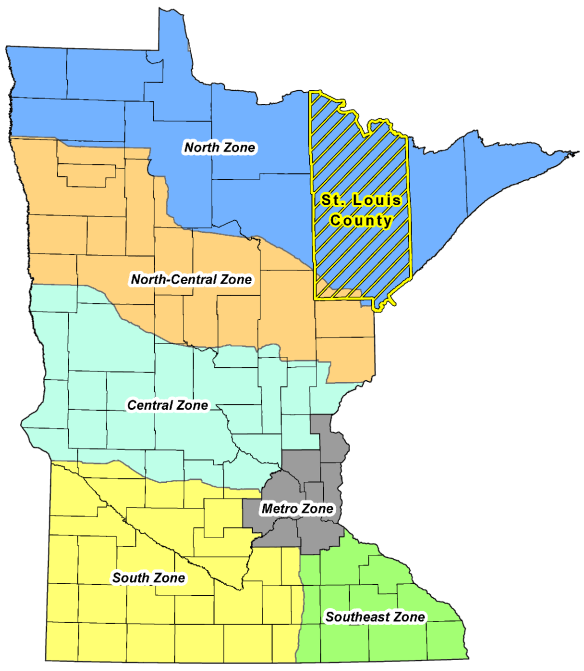

Minnesota Seasonal Load Limit Boundaries

- St. Louis County Toolhouse
- Interstate Highway
- U.S./State Highway
- County Road
- Page Number
- Maintenance District Boundary
- Township Boundary
- North-Central Seasonal Load Limit

Important Notes

The road restrictions shown on the maps are tentative and may be changed to accommodate road conditions. The signs erected on the highway govern the road restriction in effect. These signs may display road restrictions that differ from the maps. Bridges located on county highways may be rated and posted at a lower capacity than the roadway.

The starting date of restrictions and information on changes in restrictions may be obtained by calling 1-800-450-9777, by calling 1-218-625-3830, or by calling your local St. Louis County Toolhouse.

Road restrictions for city streets and township roads are not shown. Please contact the appropriate municipality or township for information. For informational purposes, road restrictions are shown for state trunk highways. Please refer to the Minnesota Department of Transportation's 2016 road restriction map for official information or call Mn/DOT's hotline at 1-800-723-6543.

ST. LOUIS COUNTY PUBLIC WORKS DEPARTMENT
James T. Foldesi, P.E.
Public Works Director/Highway Engineer

Note: The reference material for this edition was obtained through the cooperation of state, county and/or municipal government departments. A sincere effort has been made to produce an up to date map. However, with the various sources we have to rely on, no guarantee can be made. All voluntary input for updating our next edition will be accepted with gratitude.

St. Louis County Public Works - March 4, 2019

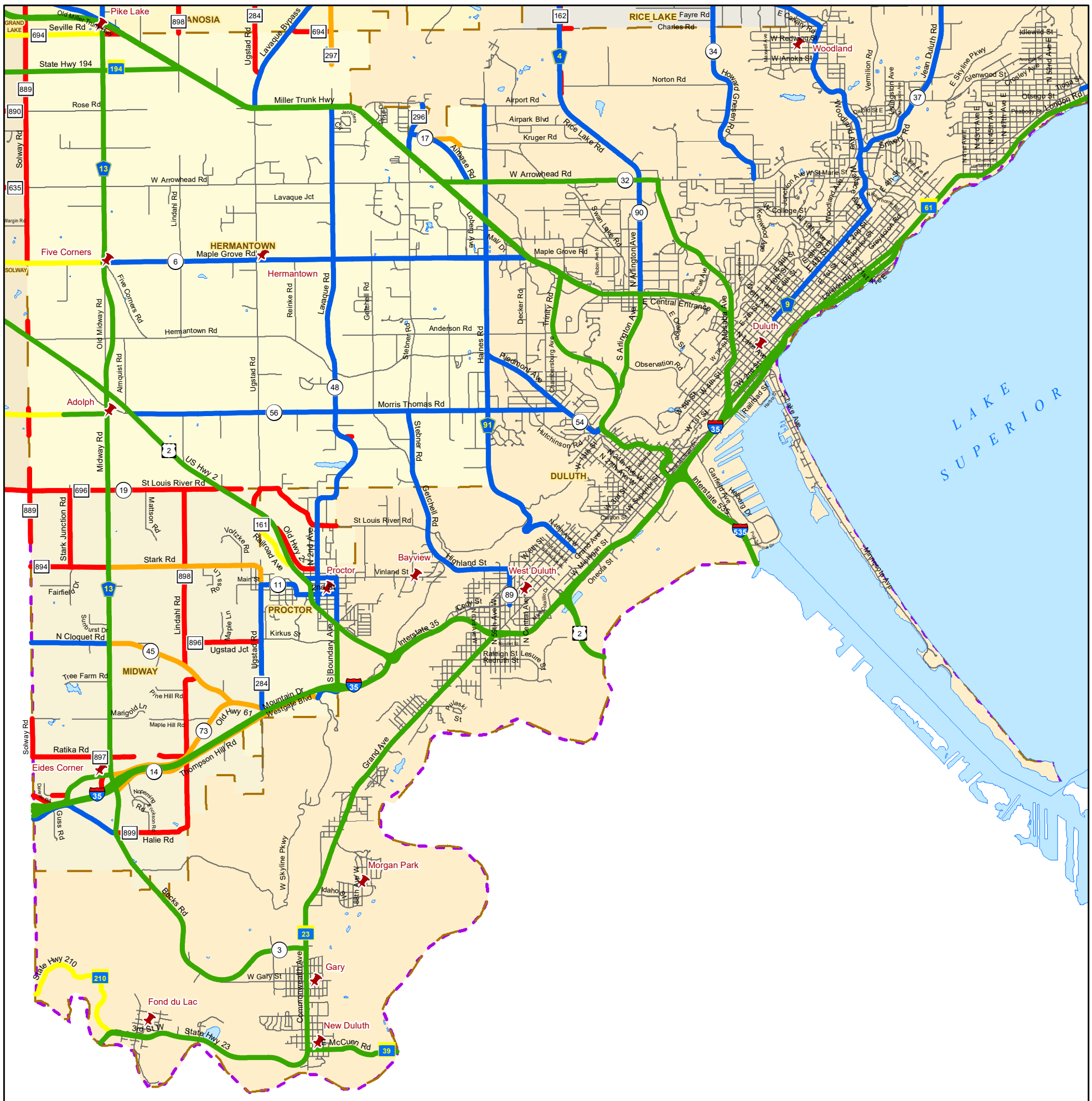

St. Louis County 2019 Spring Road Restrictions

St. Louis County Public Works - March 4, 2019

Page 1

0 0.5 1 2 Miles

Map Components

2019 Spring Road Restrictions
- 10 TON
- 9 TON
- 7 TON
- 6 TON
- 5 TON
- Local Road/City Street

- Interstate Trunk Highway
- U.S. Trunk Highway
- State Trunk Highway
- County State Aid Highway (CSAH)
- CSAH of Special Significance
- County Road
- Unorganized Township Road

- North-Central Zone
- Township Boundary
- Maintenance District Boundary
- City/Town

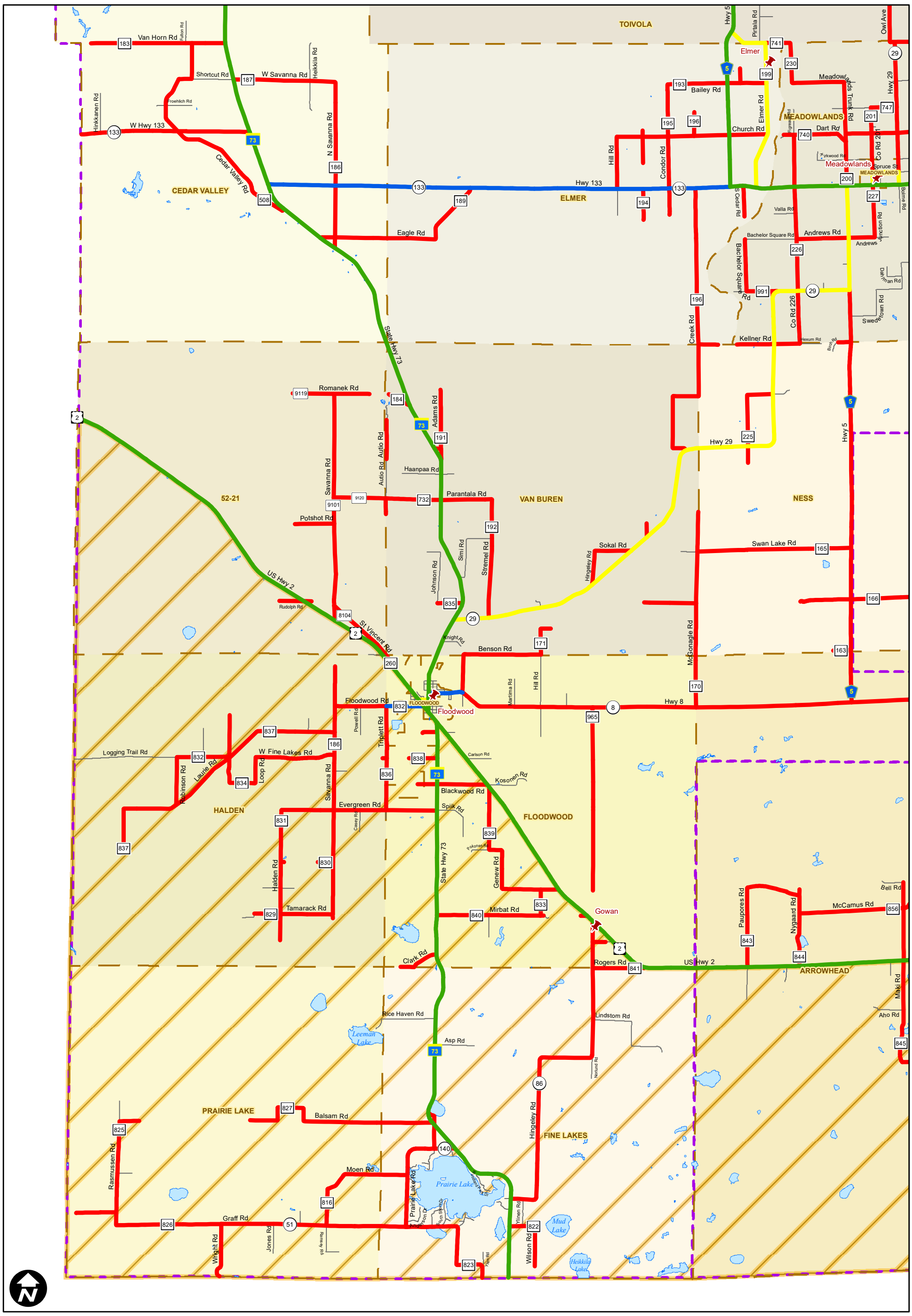

St. Louis County 2019 Spring Road Restrictions

St. Louis County Public Works - March 4, 2019

Page 2

0 0.5 1 2 Miles

Map Components

2019 Spring Road Restrictions

- 10 TON
- 9 TON
- 7 TON
- 6 TON
- 5 TON
- Local Road/City Street

- Interstate Trunk Highway
- U.S. Trunk Highway
- State Trunk Highway
- County State Aid Highway (CSAH)
- CSAH of Special Significance
- County Road
- Unorganized Township Road

- North-Central Zone
- Township Boundary
- Maintenance District Boundary
- City/Town

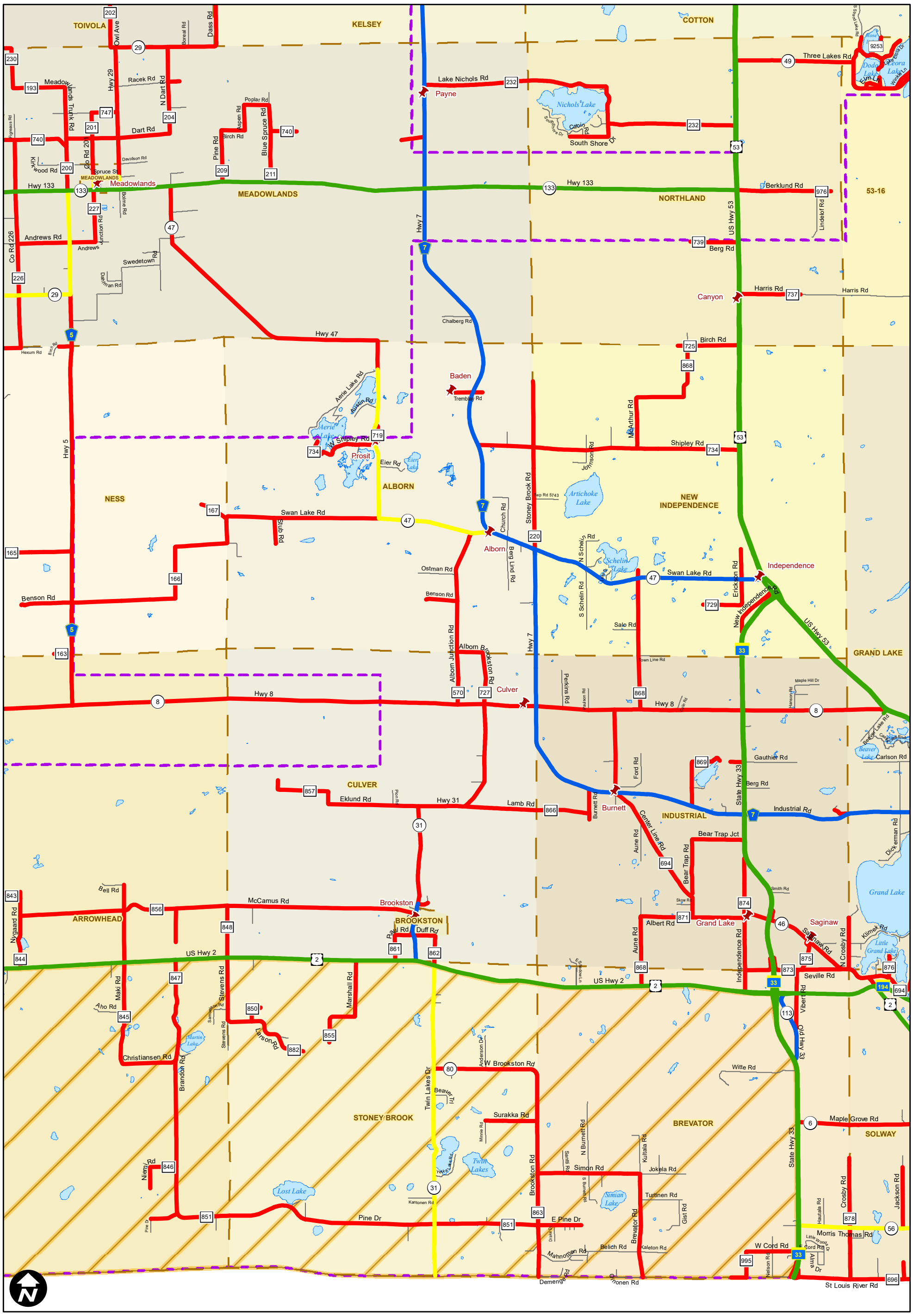

St. Louis County 2019 Spring Road Restrictions

St. Louis County Public Works - March 4, 2019

Page 3

0 0.5 1 2 Miles

Map Components

2019 Spring Road Restrictions

- 10 TON
- 9 TON
- 7 TON
- 6 TON
- 5 TON
- Local Road/City Street

- Interstate Trunk Highway
- U.S. Trunk Highway
- State Trunk Highway
- County State Aid Highway (CSAH)
- CSAH of Special Significance
- County Road
- Unorganized Township Road

- North-Central Zone
- Township Boundary
- Maintenance District Boundary
- City/Town

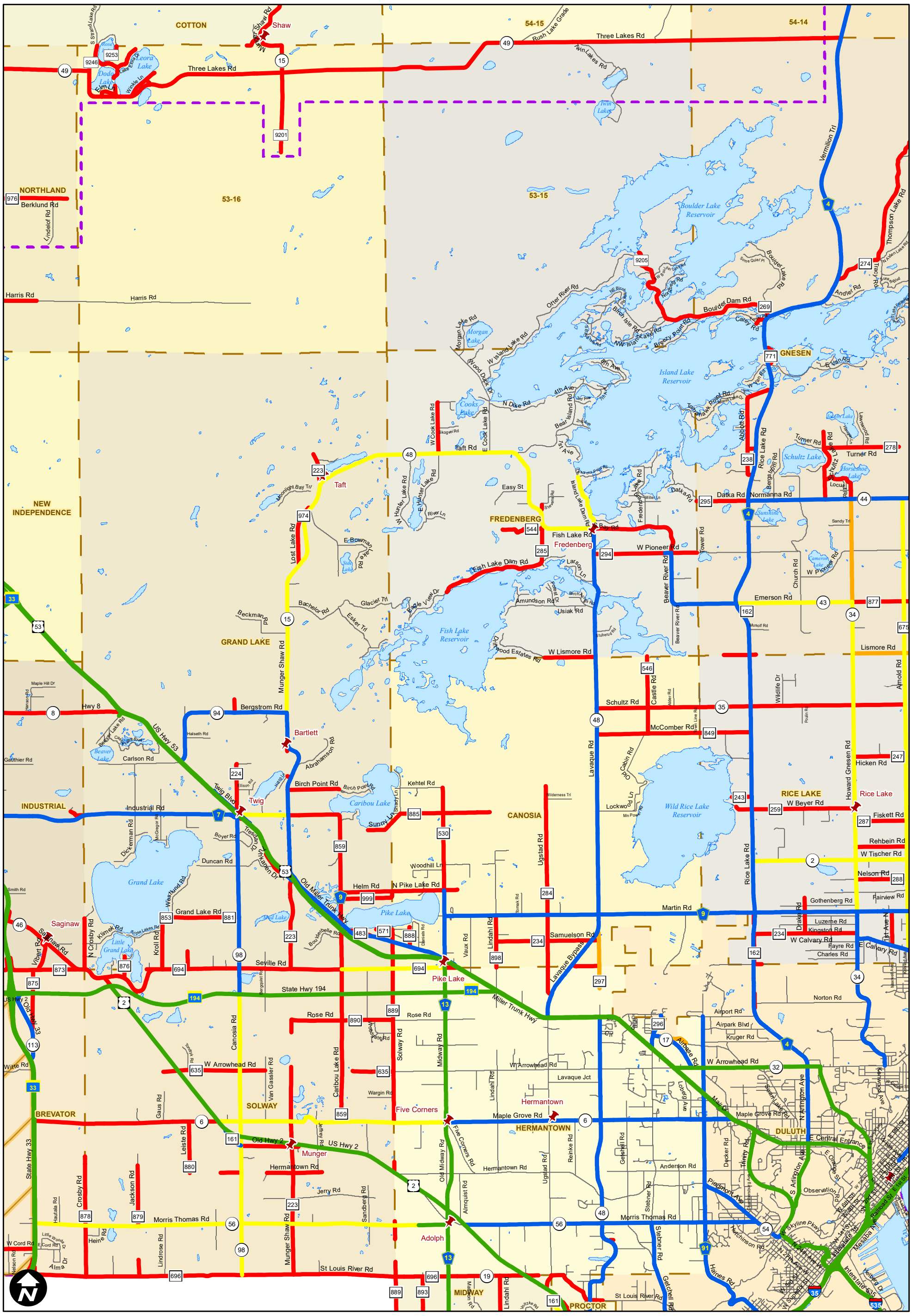

St. Louis County 2019 Spring Road Restrictions

St. Louis County Public Works - March 4, 2019

Page 4

0 0.5 1 2 Miles

Map Components

2019 Spring Road Restrictions

- 10 TON
- 9 TON
- 7 TON
- 6 TON
- 5 TON
- Local Road/City Street

- Interstate Trunk Highway
- U.S. Trunk Highway
- State Trunk Highway
- County State Aid Highway (CSAH)
- CSAH of Special Significance
- County Road
- Unorganized Township Road

- North-Central Zone
- Township Boundary
- Maintenance District Boundary
- City/Town

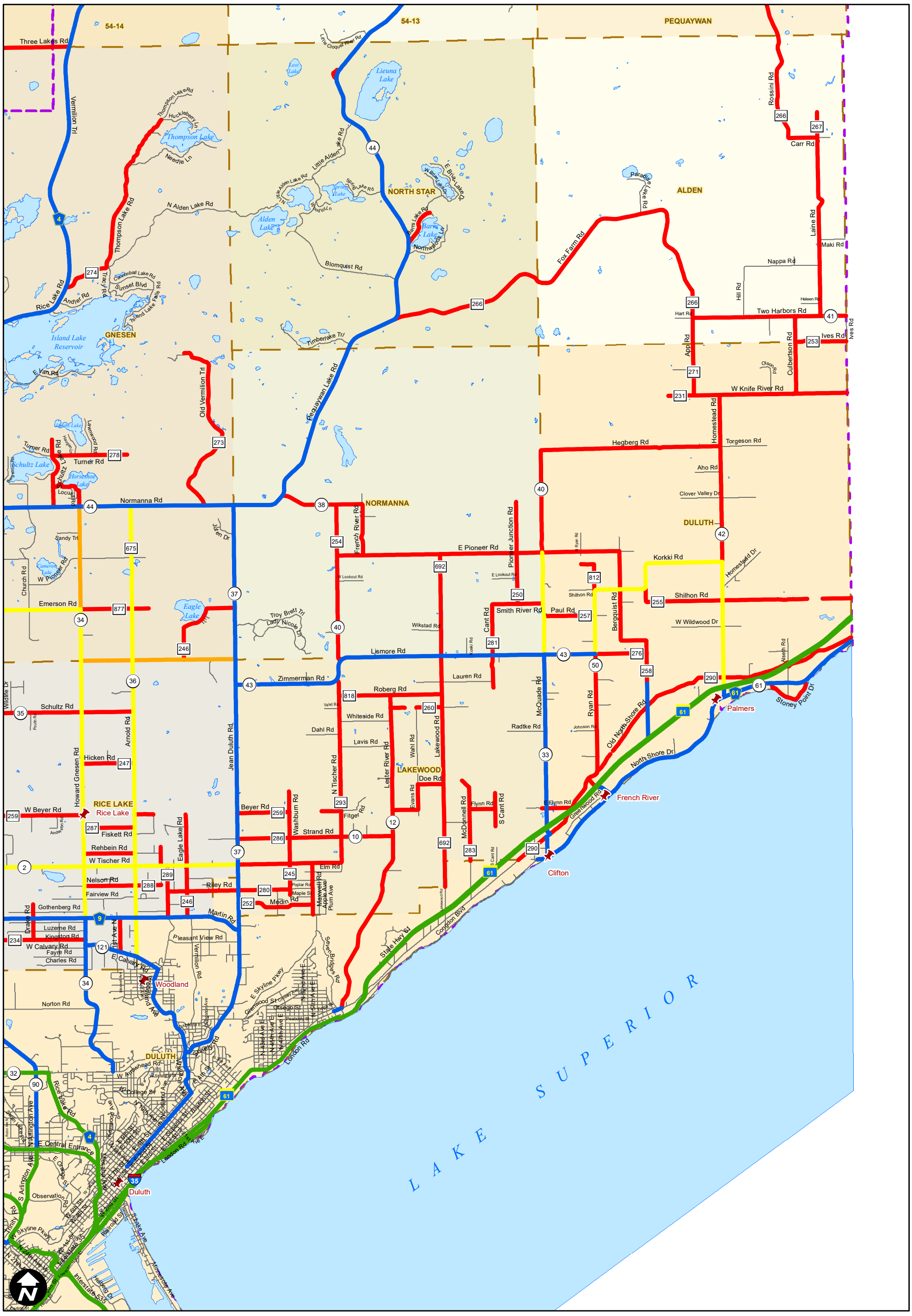

St. Louis County 2019 Spring Road Restrictions

BRIDGING TRANSPORTATION, SAFETY, & SERVICE THROUGH TEAMWORK
St. Louis County Public Works Dept.
St. Louis County Public Works - March 4, 2019

Page 5

0 0.5 1 2 Miles

Map Components

2019 Spring Road Restrictions
- 10 TON
- 9 TON
- 7 TON
- 6 TON
- 5 TON
- Local Road/City Street

- Interstate Trunk Highway
- U.S. Trunk Highway
- State Trunk Highway
- County State Aid Highway (CSAH)
- CSAH of Special Significance
- County Road
- Unorganized Township Road

- North-Central Zone
- Township Boundary
- Maintenance District Boundary
- City/Town

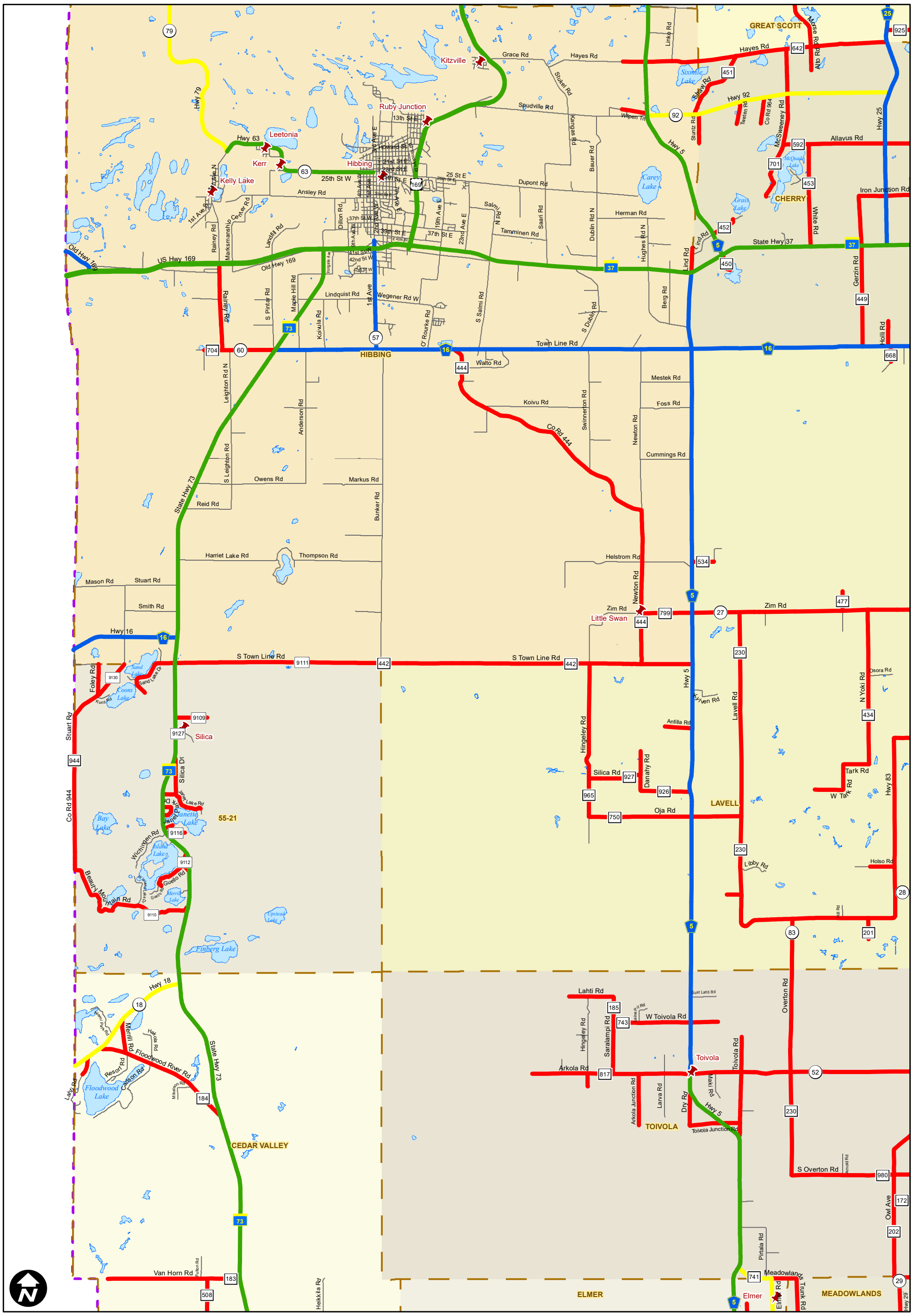

St. Louis County 2019 Spring Road Restrictions

St. Louis County Public Works - March 4, 2019

Page 6

0 0.5 1 2 Miles

Map Components

2019 Spring Road Restrictions
- 10 TON
- 9 TON
- 7 TON
- 6 TON
- 5 TON
- Local Road/City Street

- Interstate Trunk Highway
- U.S. Trunk Highway
- State Trunk Highway
- County State Aid Highway (CSAH)
- CSAH of Special Significance
- County Road
- Unorganized Township Road

- North-Central Zone
- Township Boundary
- Maintenance District Boundary
- City/Town

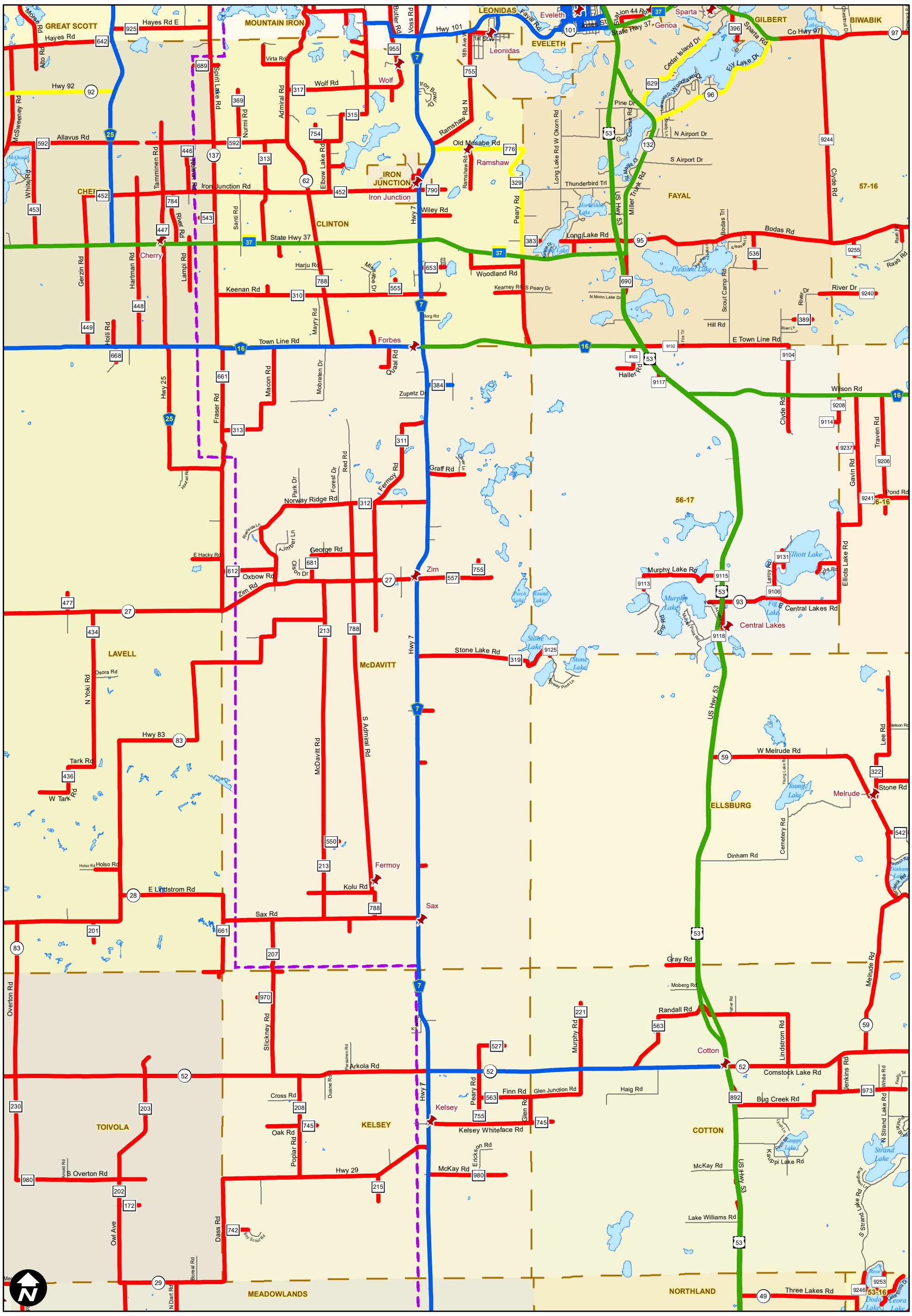
GREAT SCOTT
MOUNTAIN IRON
LEONIDAS
EVELETH
GILBERT
BIWABIK
CLINTON
IRON JUNCTION
FAYAL
LAVELL
McDAVITT
ELLSBURG
TOIVOLA
KELSEY
COTTON
MEADOWLANDS
NORTHLAND
57-16
56-17
53-16
Hwy 101
Hwy 92
Hwy 7
Hwy 25
Hwy 83
Hwy 29
US Hwy 53
State Hwy 37
Co Hwy 97
Hayes Rd E
Hayes Rd
Allavus Rd
Wolf Rd
Ramshaw Rd N
Old Mesabe Rd
Iron Junction Rd
Wiley Rd
Long Lake Rd
Bodas Rd
Keenan Rd
Town Line Rd
E Town Line Rd
Wilson Rd
Graff Rd
Norway Ridge Rd
George Rd
Oxbow Rd
Zim Rd
Stone Lake Rd
Central Lakes Rd
Murphy Lake Rd
W Melrude Rd
Melrude
Stone Rd
Dinham Rd
Fermoy
Kolu Rd
Sax Rd
Sax
Gray Rd
Randall Rd
Cotton
Comstock Lake Rd
Bug Creek Rd
Kelsey
Kelsey Whiteface Rd
Finn Rd
Glen Junction Rd
McKay Rd
Arkola Rd
Hwy 29
Three Lakes Rd
Cherry
Forbes
Eveleth
Leonidas
Sparta
Genoa
Wolf
Ramshaw
Melrude
Central Lakes
Elliott Lake
Pleasant Lake
Horseshoe Lake
Strand Lake
Kauppi Lake
Dodo Lake
Leora Lake
Rose Lake
Young Lake
Stone Lake
Murphy Lake
Fig Lake
Perch Lake
Round Lake
Cedar Island Dr
Ely Lake Dr
Woodland Dr
Pine Dr
N Airport Dr
S Airport Dr
Thunderbird Trl
Miller Trunk Rd
Clyde Rd
Scout Camp Rd
Hill Rd
River Dr
Raatt Rd
Traven Rd
Gavin Rd
Pond Rd
Elliots Lake Rd
Lee Rd
Meltude Rd
Lindstrom Rd
Jenkins Rd
N Strand Lake Rd
S Strand Lake Rd
Kauppi Lake Rd
Lake Williams Rd
Three Lakes Rd
Cemetery Rd
Young Lake Rd
Leroy Rd
Fig Lake Rd
Mesabe Dr
Iron Bowl Dr
Ramshaw Rd
Peary Rd
Woodland Rd
Keanney Rd
S Peary Dr
N Moon Lake Dr
Mayry Rd
Mobraten Dr
Macon Rd
Fraser Rd
Red Rd
Forest Dr
Park Dr
Fermoy Rd
Zupetz Dr
Borg Rd
Quaal Rd
Hallet Rd
Stickney Rd
Poplar Rd
Duane Rd
Cross Rd
Oak Rd
Ericksen Rd
Glen Rd
Murphy Rd
Haig Rd
Moberg Rd
Fisher Rd
Lee Rd
Nelson Rd
Overton Rd
S Overton Rd
N Yoki Rd
Tark Rd
W Tark Rd
Holso Rd
E Lindstrom Rd
Owl Ave
Dass Rd
N Dart Rd
Boreal Rd
Boy Scout Rd
McDavitt Rd
S Admiral Rd
Kolu Rd
Nurmi Rd
Admiral Rd
Elbow Lake Rd
Spirit Lake Rd
Tamminen Rd
Lampi Rd
Hartman Rd
Gerzin Rd
Holli Rd
White Rd
McSweeney Rd
Morse Rd
Alto Rd
Virta Rd
Santi Rd
Butler Rd
Voss Rd
Fayal Rd
Station 44 Rd
Jones St
State Hwy 37
Sparta Rd
Cedar Island Dr
Ely Lake Dr
Woodland Dr
Pine Dr
Golf Course Rd
Long Lake Rd W Okorn Rd
Thunderbird Trl
Miller Trunk Rd
Bodas Trl
Scout Camp Rd
Hill Rd
River Dr
Raatt Rd
Clyde Rd
Wilson Rd
Traven Rd
Gavin Rd
Pond Rd
Elliots Lake Rd
Lee Rd
Meltude Rd
Lindstrom Rd
Jenkins Rd
N Strand Lake Rd
S Strand Lake Rd
Kauppi Lake Rd
Lake Williams Rd
Three Lakes Rd
Cemetery Rd
Young Lake Rd
Leroy Rd
Fig Lake Rd
Mesabe Dr
Iron Bowl Dr
Ramshaw Rd
Peary Rd
Woodland Rd
Keanney Rd
S Peary Dr
N Moon Lake Dr
Mayry Rd
Mobraten Dr
Macon Rd
Fraser Rd
Red Rd
Forest Dr
Park Dr
Fermoy Rd
Zupetz Dr
Borg Rd
Quaal Rd
Hallet Rd
Stickney Rd
Poplar Rd
Duane Rd
Cross Rd
Oak Rd
Ericksen Rd
Glen Rd
Murphy Rd
Haig Rd
Moberg Rd
Fisher Rd
Lee Rd
Nelson Rd
Overton Rd
S Overton Rd
N Yoki Rd
Tark Rd
W Tark Rd
Holso Rd
E Lindstrom Rd
Owl Ave
Dass Rd
N Dart Rd
Boreal Rd
Boy Scout Rd
McDavitt Rd
S Admiral Rd
Kolu Rd
Nurmi Rd
Admiral Rd
Elbow Lake Rd
Spirit Lake Rd
Tamminen Rd
Lampi Rd
Hartman Rd
Gerzin Rd
Holli Rd
White Rd
McSweeney Rd
Morse Rd
Alto Rd
Virta Rd
Santi Rd
Butler Rd
Voss Rd
Fayal Rd
Station 44 Rd
Jones St
State Hwy 37
Sparta Rd
Cedar Island Dr
Ely Lake Dr
Woodland Dr
Pine Dr
N Airport Dr
S Airport Dr

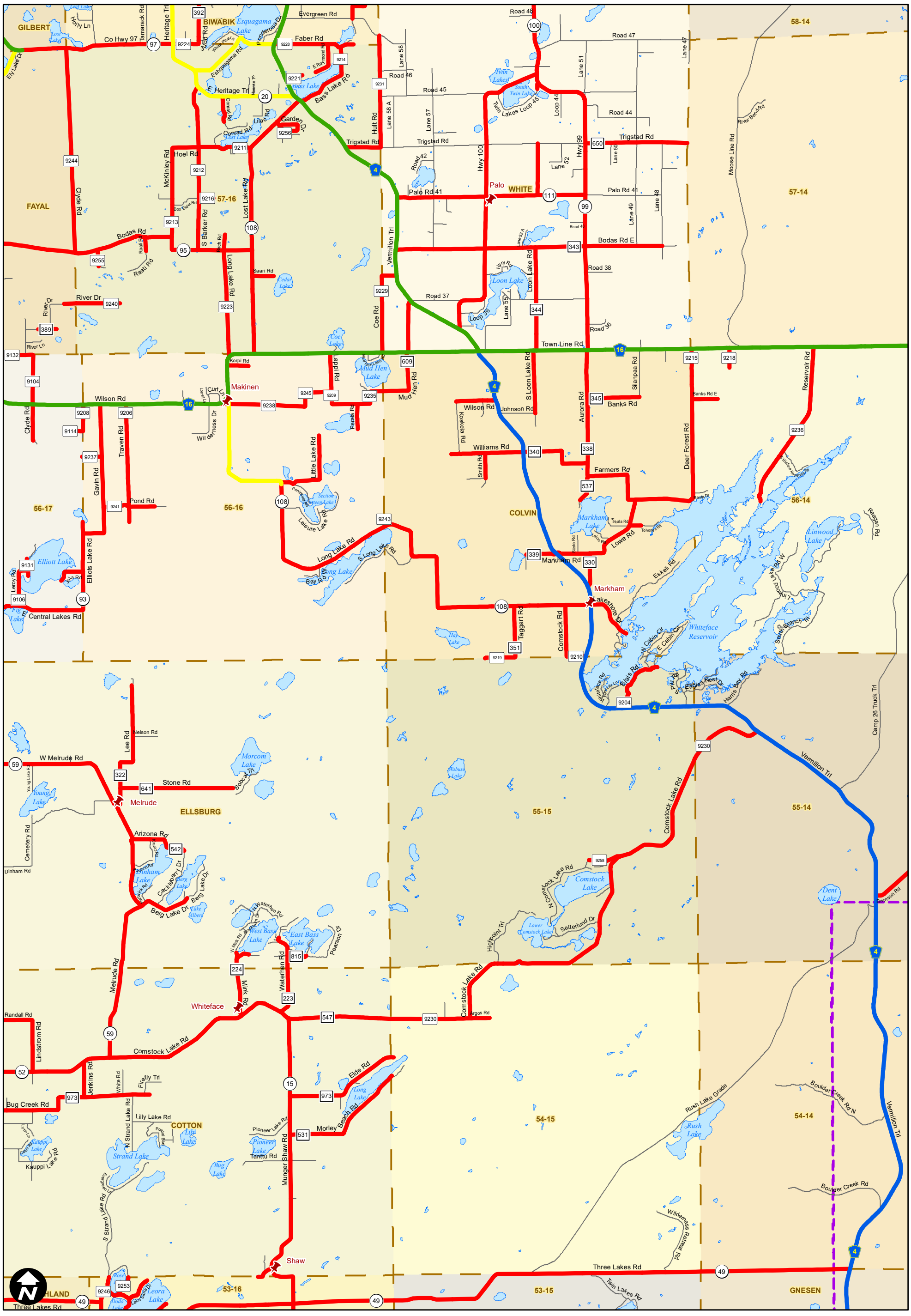

St. Louis County 2019 Spring Road Restrictions

St. Louis County Public Works - March 4, 2019

Page 8

0 0.5 1 2 Miles

Map Components

2019 Spring Road Restrictions
- 10 TON
- 9 TON
- 7 TON
- 6 TON
- 5 TON
- Local Road/City Street

- Interstate Trunk Highway
- U.S. Trunk Highway
- State Trunk Highway
- County State Aid Highway (CSAH)
- CSAH of Special Significance
- County Road
- Unorganized Township Road

- North-Central Zone
- Township Boundary
- Maintenance District Boundary
- City/Town

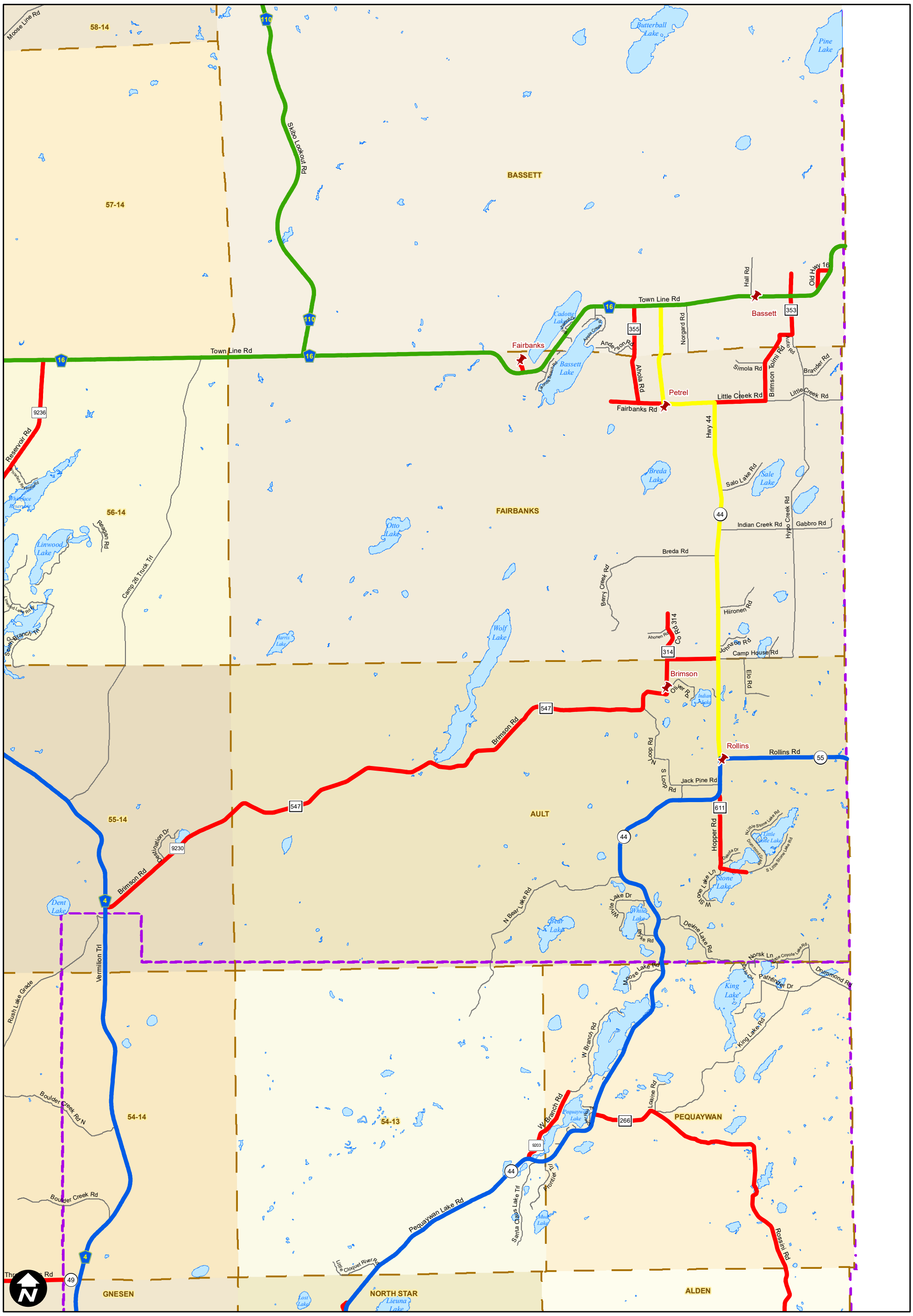

St. Louis County 2019 Spring Road Restrictions

St. Louis County Public Works - March 4, 2019

Page 9

0 0.5 1 2 Miles

Map Components

2019 Spring Road Restrictions
- 10 TON
- 9 TON
- 7 TON
- 6 TON
- 5 TON
- Local Road/City Street

- Interstate Trunk Highway
- U.S. Trunk Highway
- State Trunk Highway
- County State Aid Highway (CSAH)
- CSAH of Special Significance
- County Road
- Unorganized Township Road

- North-Central Zone
- Township Boundary
- Maintenance District Boundary
- City/Town

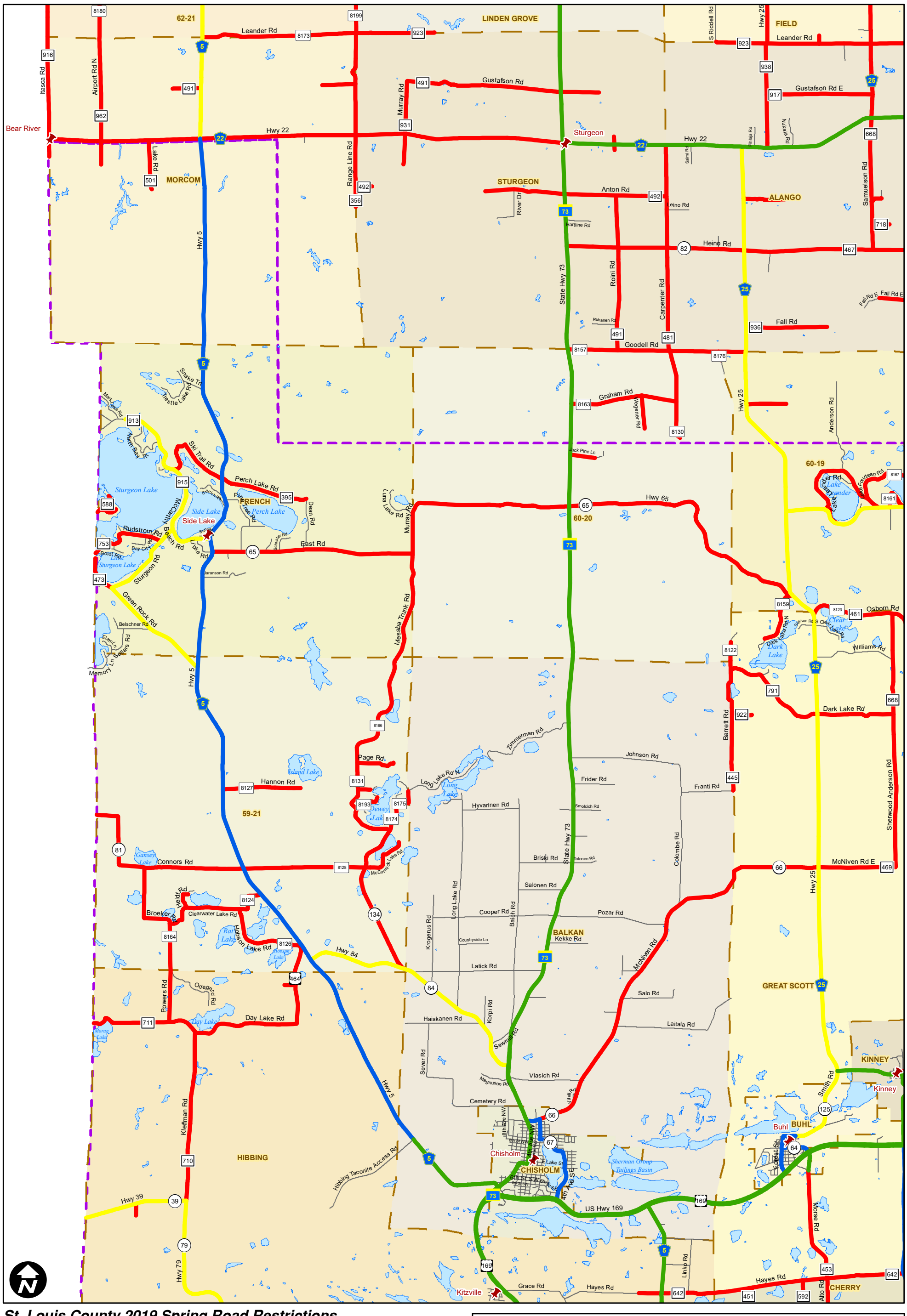

St. Louis County 2019 Spring Road Restrictions

St. Louis County Public Works - March 4, 2019

Page 10

0 0.5 1 2 Miles

Map Components

2019 Spring Road Restrictions
- 10 TON
- 9 TON
- 7 TON
- 6 TON
- 5 TON
- Local Road/City Street

- Interstate Trunk Highway
- U.S. Trunk Highway
- State Trunk Highway
- County State Aid Highway (CSAH)
- CSAH of Special Significance
- County Road
- Unorganized Township Road

- North-Central Zone
- Township Boundary
- Maintenance District Boundary
- City/Town

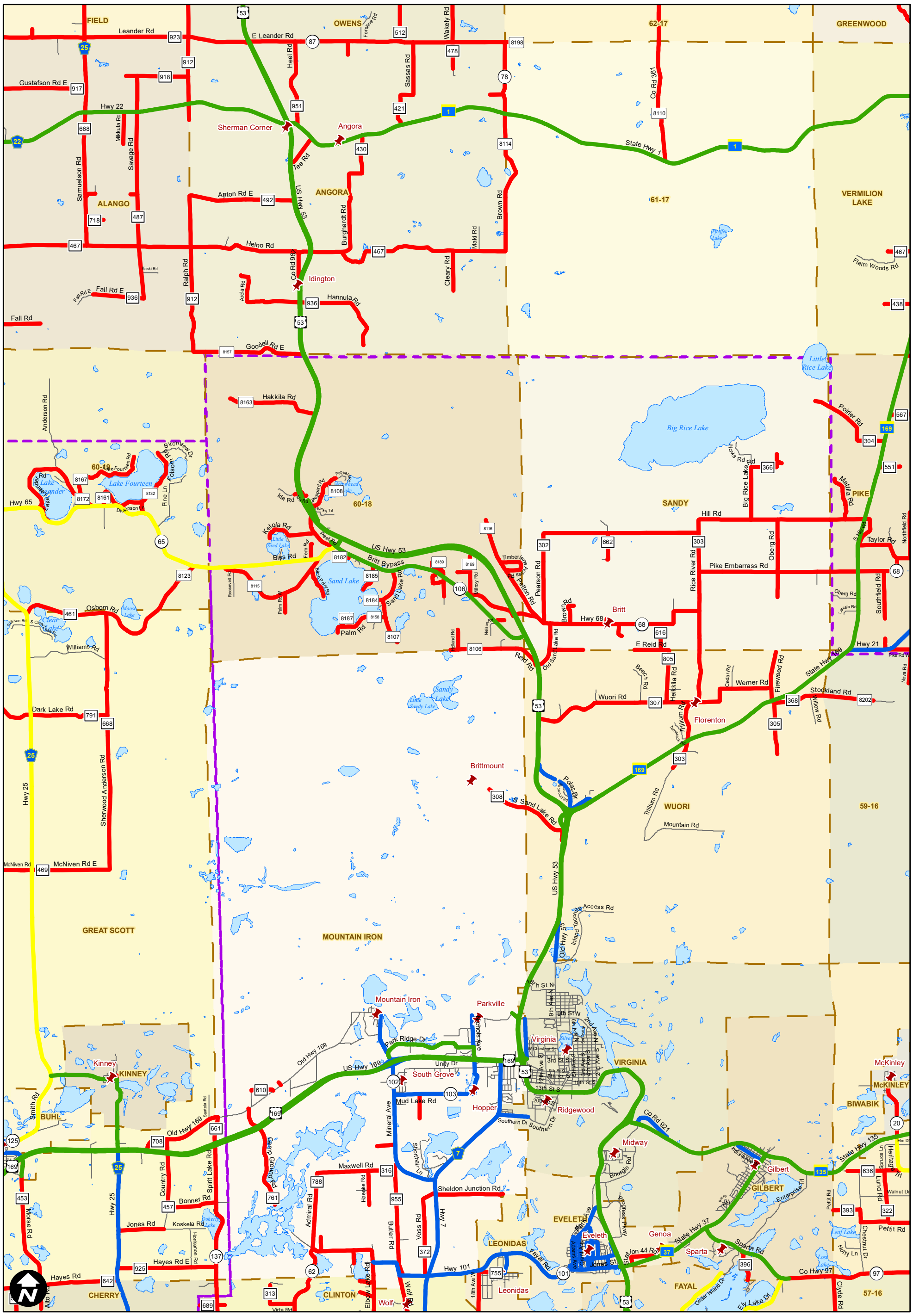
FIELD
OWENS
62-17
GREENWOOD
Leander Rd
E Leander Rd
Gustafson Rd E
Hwy 22
Sherman Corner
Angora
State Hwy 1
ALANGO
ANGORA
61-17
VERMILION LAKE
Anton Rd E
Heino Rd
Idington
Fall Rd E
Fall Rd
Hannula Rd
Goodell Rd E
Hakkila Rd
Big Rice Lake
Little Rice Lake
Lake Fourteen
Lake Sander
60-19
60-18
SANDY
PIKE
Hill Rd
Pike Embarrass Rd
Ketola Rd
Biss Rd
US Hwy 53
Britt Bypass
Sand Lake
Palm Rd
Britt
Hwy 68
E Reid Rd
Hwy 21
Osborn Rd
Williams Rd
Dark Lake Rd
Wuori Rd
Florenton
Stockland Rd
Brittmount
WUORI
59-16
Mountain Rd
McNiven Rd E
GREAT SCOTT
MOUNTAIN IRON
Mountain Iron
Parkville
Virginia
VIRGINIA
Kinney
KINNEY
South Grove
Hopper
Ridgewood
McKinley
BIWABIK
BUHL
Midway
Gilbert
GILBERT
Maxwell Rd
Sheldon Junction Rd
EVELETH
Eveleth
Genoa
Sparta
LEONIDAS
Leonidas
Bonner Rd
Jones Rd
Koskela Rd
Hayes Rd E
Hayes Rd
CHERRY
CLINTON
Wolf
FAYAL
57-16
Hwy 25
Hwy 101
Hwy 7
Co Hwy 97
Pettit Rd
Chestnut Dr
Clyde Rd
Elv Lake Dr
Cedar Island Dr
Mineral Ave
Butler Rd
Voss Rd
Admiral Rd
Spirit Lake Rd
Country Rd
Sherwood Anderson Rd
Morse Rd
Smith Rd
Alto Rd
Old Hwy 169
US Hwy 169
Mud Lake Rd
Unity Dr
Park Ridge Dr
Nichols Ave
Southern Dr
Co Rd 921
State Hwy 135
State Hwy 37
Sparta Rd
Co Rd 361
Rice River Rd
Oberg Rd
Taylor Rd
Southfield Rd
Northfield Rd
Mattila Rd
Polifer Rd
Flaim Woods Rd
Hoits Rd Rd
Big Rice Lake Rd
Pearson Rd
Brown Rd
Old Sand Lake Rd
Reid Rd
Heikkila Rd
Werner Rd
Fireweed Rd
Trillium Rd
Mountain Rd
Polar Dr
S Sand Lake Rd
US Hwy 53
Old Hwy 53
Inland Tacon
Access Rd
Cleary Rd
Maki Rd
Brown Rd
Burghardt Rd
Tee Rd
Heel Rd
Sassas Rd
Wakely Rd
Co Rd 361
Co Rd 987
Arola Rd
Ralph Rd
Savage Rd
Mikkula Rd
Samuelson Rd
Koski Rd
Anderson Rd
Pine Ln
Folsom Rd
Birchview Dr
Johnson Rd
Ida Rd
Peppard Rd
Greenhead Lake
Little Sand Lake
Fern Rd
Peel Rd
Roosevelt Rd
Palm Rd
Sand Lake Rd
Milroy Rd
Timberlane Rd
Pelton Rd
Nelson Rd
Moose Lake
Tear Lake
Sandy Lake
Little Sandy Lake
Doherty Lake
Horkanon Rd
Seaetela Rd
Camp Ground Rd
Haelke Rd
Elbow Lake Rd
Virta Rd
Wolf Rd
18th Ave N
Adams Ave
Jones St
Silver Lake
Chestnut St
3rd St S
8th St S
13th St S
20th St S
9th St N
6th Ave N
2nd Ave N
Indiana Ave
Enterprise Tri
Bourgin Rd
Beech Rd
Cedar Rd
Willow Rd
Tamarack Rd
Leaf Lake
Lost Lake
Holly Ln
Lund Rd
Walnut Dr
Elm Dr
Heritage Tri
Neva Rd
Pike Rd W
Oberg Rd
Okiala Rd
Sullivan Rd
S Clear Lake Rd
Lake Sander Rd
Lake Fourteen Rd
Fern Rd
Johnson Rd
Fall Rd E
Koski Rd
Hwy 65
Hwy 25
Hwy 22
Hwy 169
Hwy 135
Hwy 37
Hwy 97
Hwy 68
Hwy 21
Hwy 101
Hwy 7
Hwy 53
Hwy 65
Hwy 68
Hwy 169
Hwy 135
Hwy 37
Hwy 97
Hwy 101
Hwy 7
Hwy 25
Hwy 22
Hwy 21
Hwy 1
Hwy 53
Hwy 87
Hwy 78
Hwy 106
Hwy 102
Hwy 103
Hwy 101
Hwy 7
Hwy 62
Hwy 137
Hwy 125
Hwy 20
Hwy 68
Hwy 97
Hwy 169
Hwy 135
Hwy 37

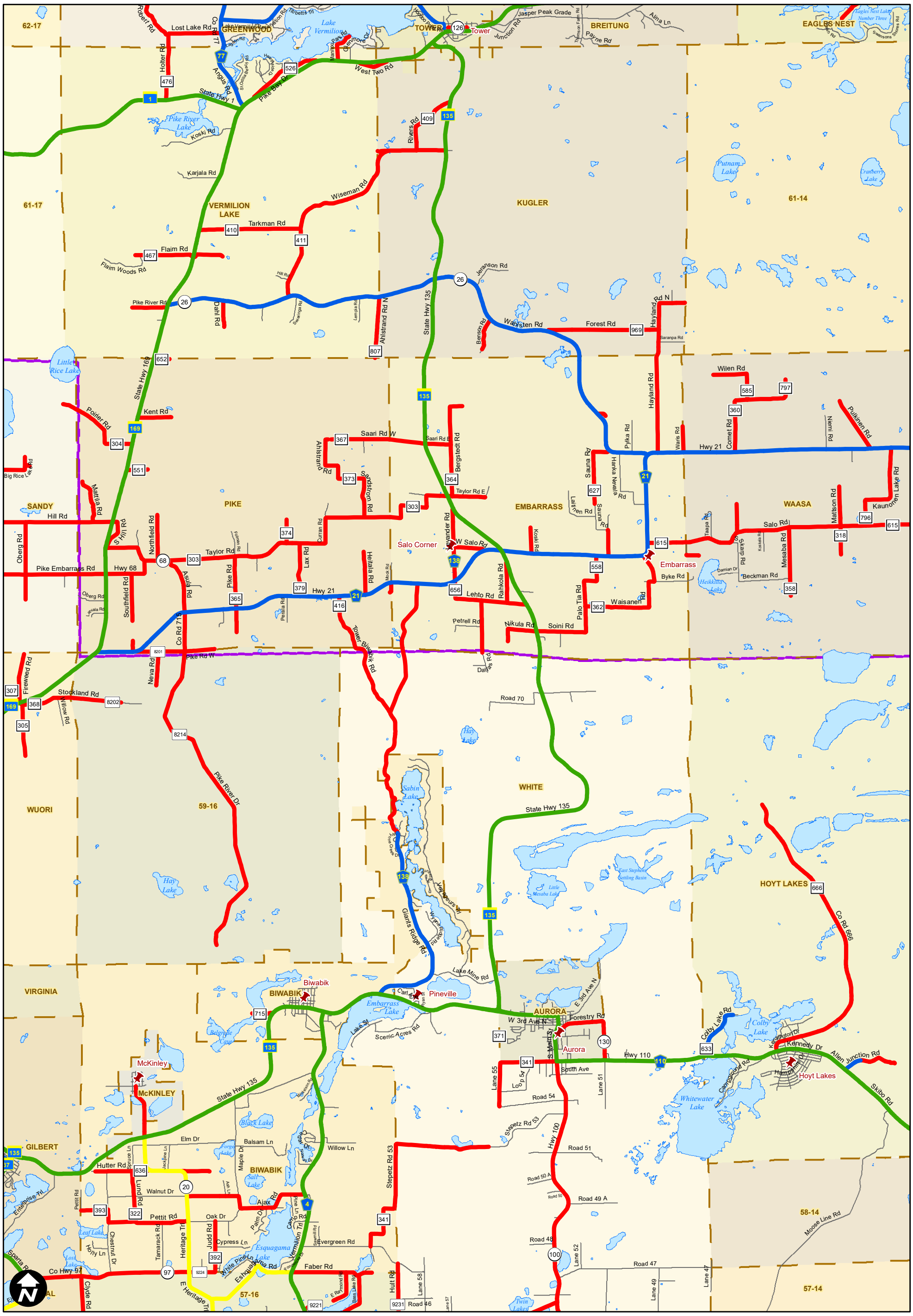

St. Louis County 2019 Spring Road Restrictions

St. Louis County Public Works - March 4, 2019

Page 12

0 0.5 1 2 Miles

Map Components

2019 Spring Road Restrictions
- 10 TON
- 9 TON
- 7 TON
- 6 TON
- 5 TON
- Local Road/City Street

- Interstate Trunk Highway
- U.S. Trunk Highway
- State Trunk Highway
- County State Aid Highway (CSAH)
- CSAH of Special Significance
- County Road
- Unorganized Township Road

- North-Central Zone
- Township Boundary
- Maintenance District Boundary
- City/Town

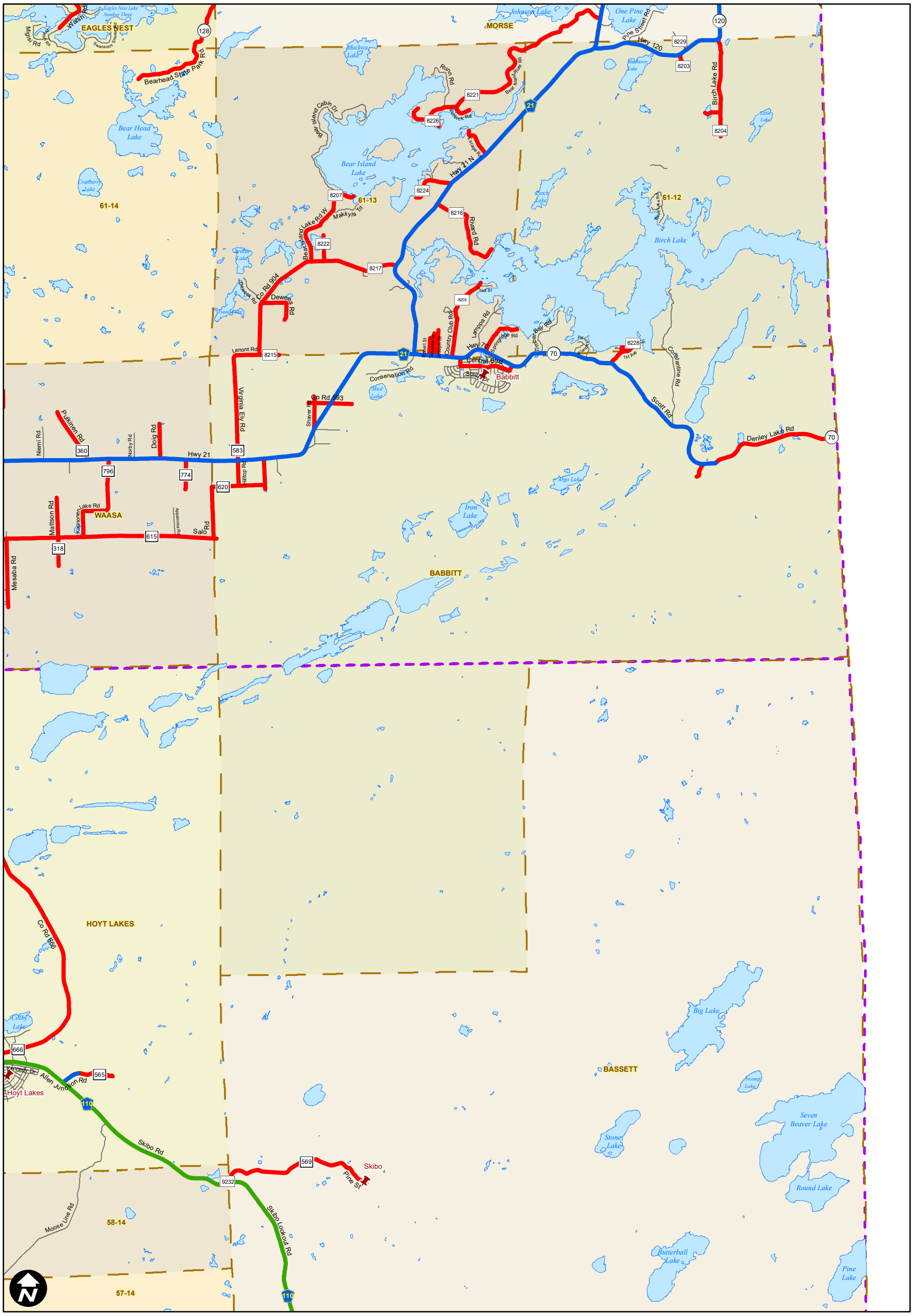

St. Louis County 2019 Spring Road Restrictions

St. Louis County Public Works - March 4, 2019

Page 13

0 0.5 1 2 Miles

Map Components

2019 Spring Road Restrictions
- 10 TON
- 9 TON
- 7 TON
- 6 TON
- 5 TON
- Local Road/City Street

- Interstate Trunk Highway
- U.S. Trunk Highway
- State Trunk Highway
- County State Aid Highway (CSAH)
- CSAH of Special Significance
- County Road
- Unorganized Township Road

- North-Central Zone
- Township Boundary
- Maintenance District Boundary
- City/Town

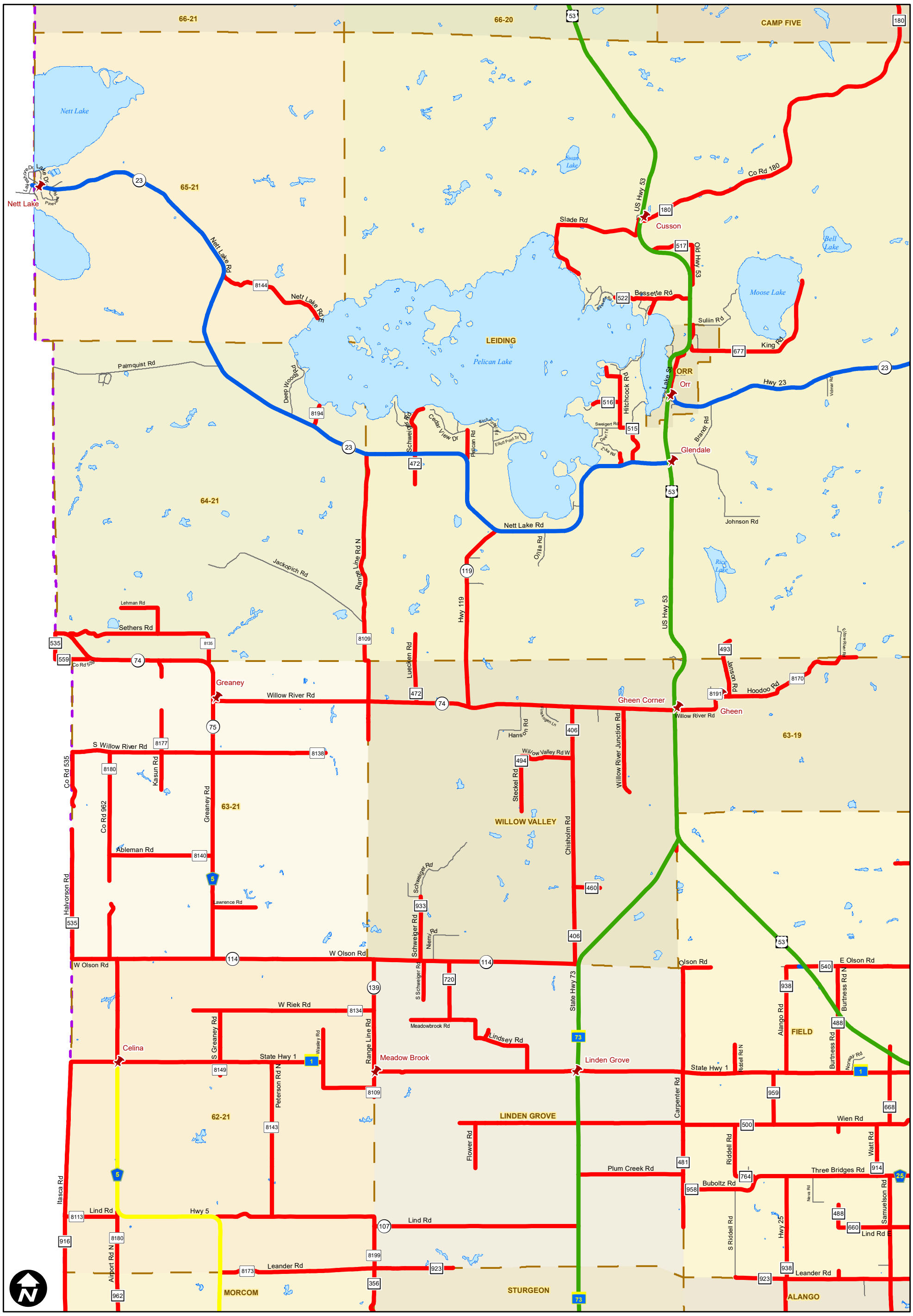

St. Louis County 2019 Spring Road Restrictions

St. Louis County Public Works - March 4, 2019

Page 14

0 0.5 1 2 Miles

Map Components

2019 Spring Road Restrictions
- 10 TON
- 9 TON
- 7 TON
- 6 TON
- 5 TON
- Local Road/City Street

- Interstate Trunk Highway
- U.S. Trunk Highway
- State Trunk Highway
- County State Aid Highway (CSAH)
- CSAH of Special Significance
- County Road
- Unorganized Township Road

- North-Central Zone
- Township Boundary
- Maintenance District Boundary
- City/Town

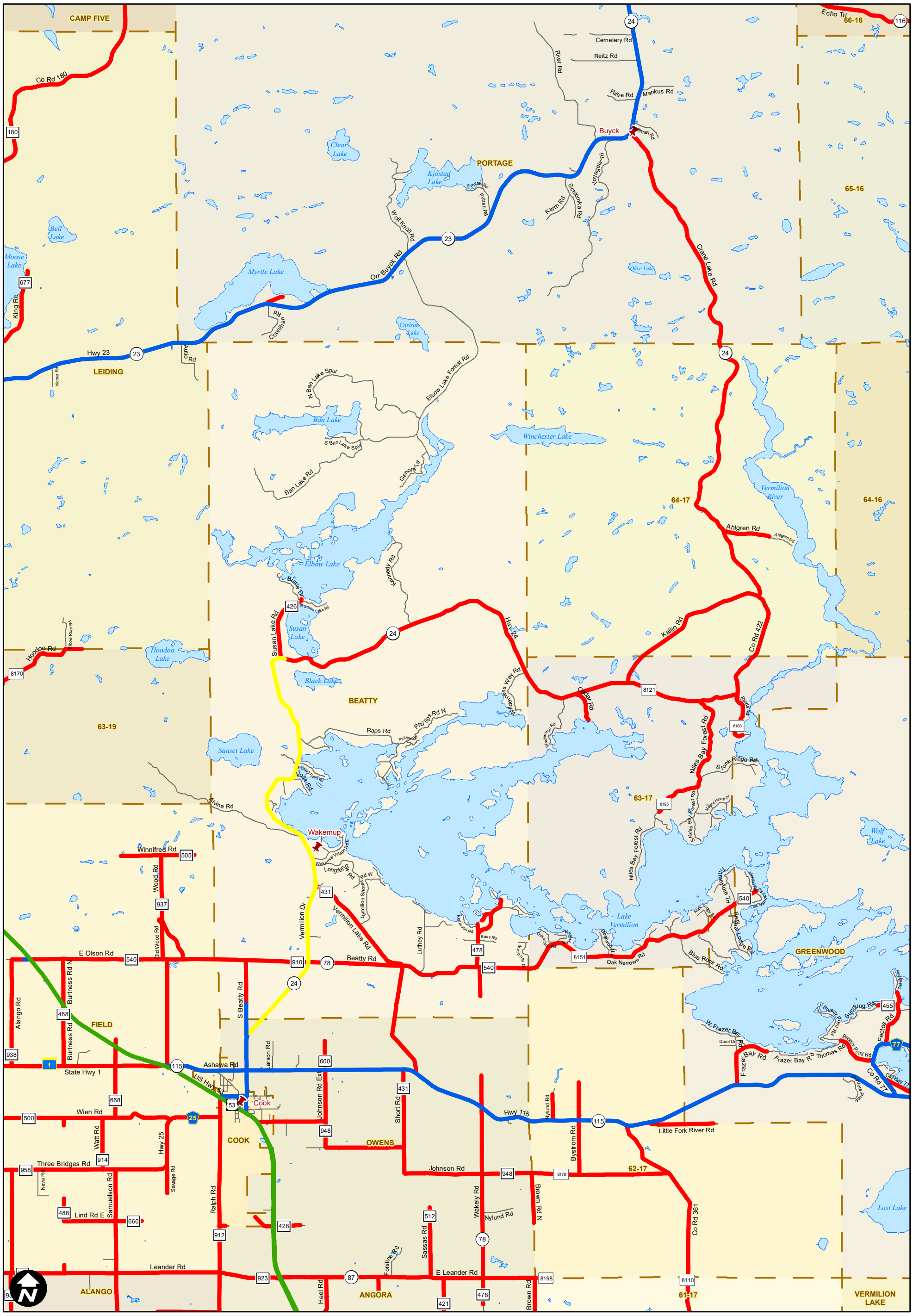

St. Louis County 2019 Spring Road Restrictions

Map Components

2019 Spring Road Restrictions
- 10 TON
- 9 TON
- 7 TON
- 6 TON
- 5 TON
- Local Road/City Street

- Interstate Trunk Highway
- U.S. Trunk Highway
- State Trunk Highway
- County State Aid Highway (CSAH)
- CSAH of Special Significance
- County Road
- Unorganized Township Road

- North-Central Zone
- Township Boundary
- Maintenance District Boundary
- City/Town

0 0.5 1 2 Miles

St. Louis County Public Works - March 4, 2019

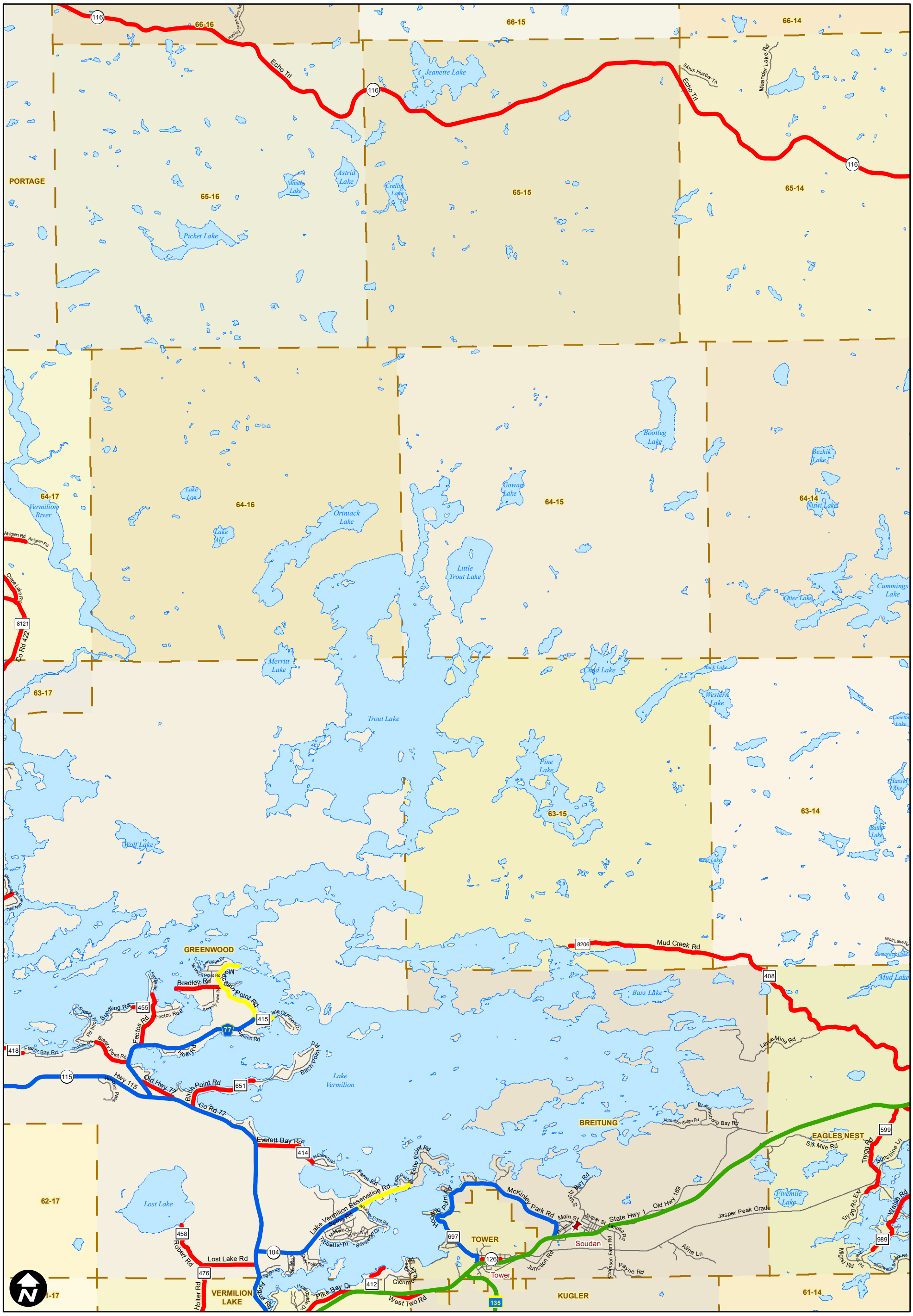

St. Louis County 2019 Spring Road Restrictions

St. Louis County Public Works - March 4, 2019

0 0.5 1 2 Miles

Map Components

2019 Spring Road Restrictions

- 10 TON
- 9 TON
- 7 TON
- 6 TON
- 5 TON
- Local Road/City Street

- Interstate Trunk Highway
- U.S. Trunk Highway
- State Trunk Highway
- County State Aid Highway (CSAH)
- CSAH of Special Significance
- County Road
- Unorganized Township Road

- North-Central Zone
- Township Boundary
- Maintenance District Boundary
- City/Town

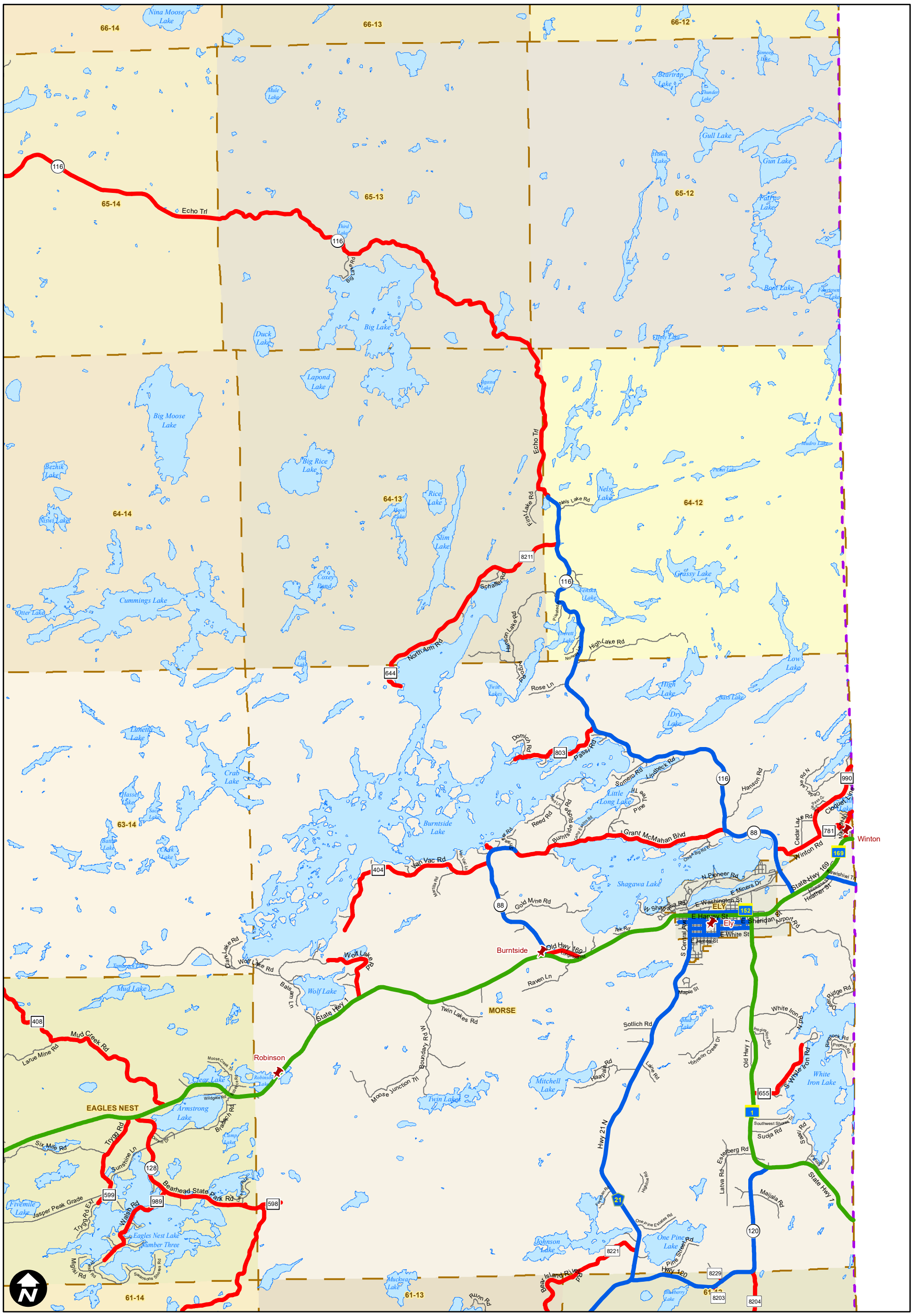

St. Louis County 2019 Spring Road Restrictions

St. Louis County Public Works - March 4, 2019

0 0.5 1 2 Miles

Map Components

2019 Spring Road Restrictions
- 10 TON
- 9 TON
- 7 TON
- 6 TON
- 5 TON
- Local Road/City Street

- Interstate Trunk Highway
- U.S. Trunk Highway
- State Trunk Highway
- County State Aid Highway (CSAH)
- CSAH of Special Significance
- County Road
- Unorganized Township Road

- North-Central Zone
- Township Boundary
- Maintenance District Boundary
- City/Town

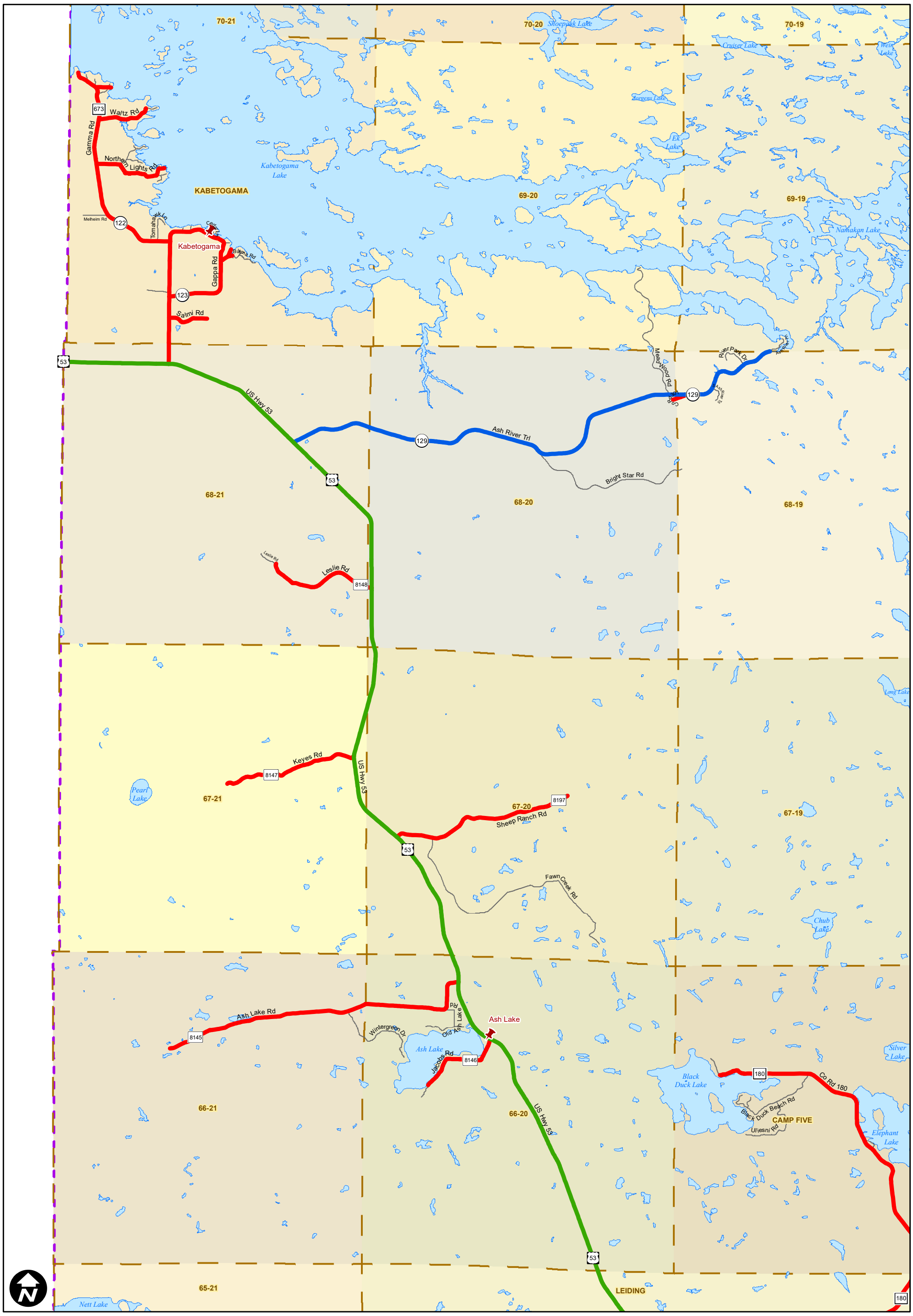

St. Louis County 2019 Spring Road Restrictions

St. Louis County Public Works - March 4, 2019

Page 18

0 0.5 1 2 Miles

Map Components

2019 Spring Road Restrictions
- 10 TON
- 9 TON
- 7 TON
- 6 TON
- 5 TON
- Local Road/City Street

- Interstate Trunk Highway
- U.S. Trunk Highway
- State Trunk Highway
- County State Aid Highway (CSAH)
- CSAH of Special Significance
- County Road
- Unorganized Township Road

- North-Central Zone
- Township Boundary
- Maintenance District Boundary
- City/Town

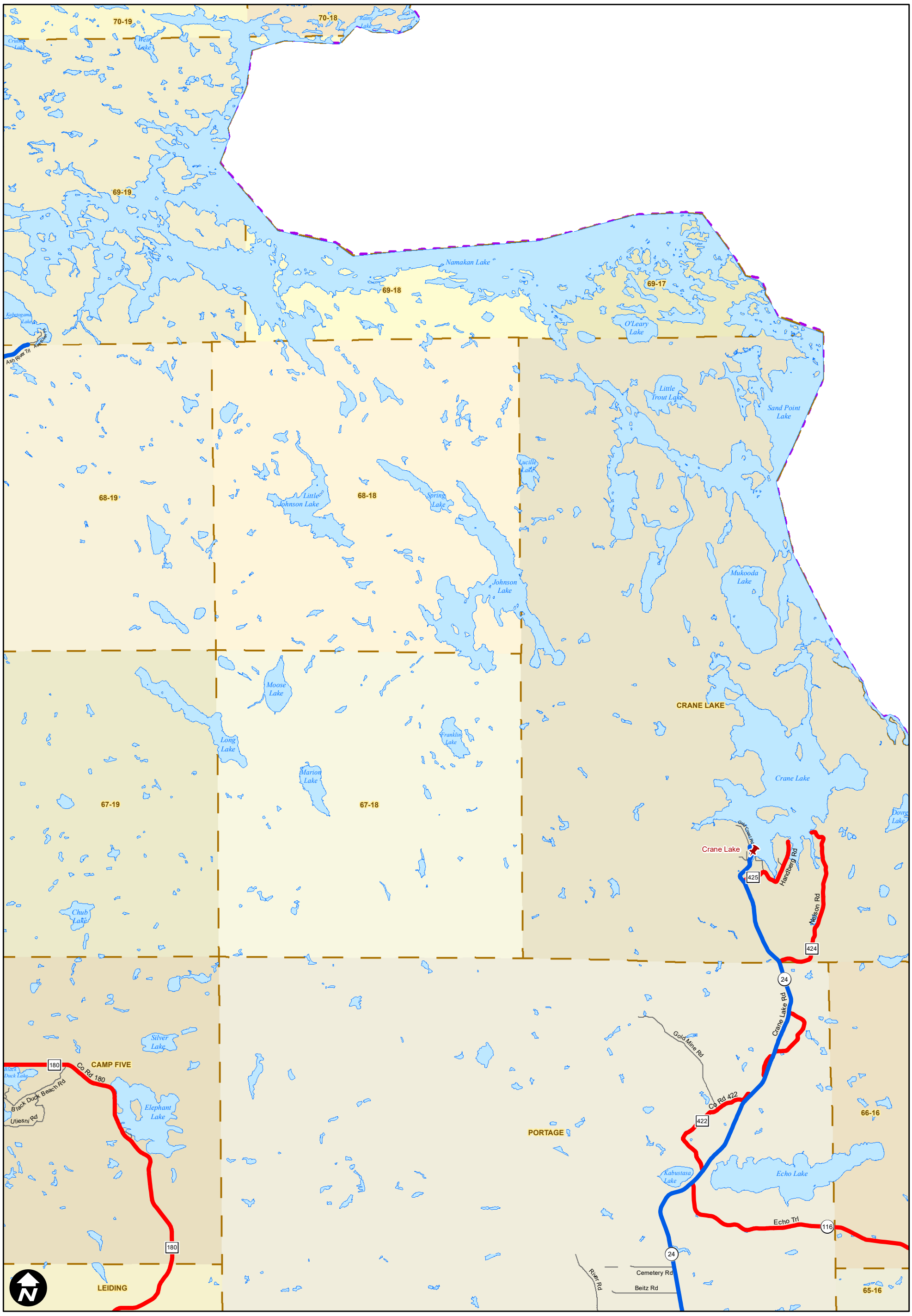

St. Louis County 2019 Spring Road Restrictions

St. Louis County Public Works - March 4, 2019

Page 19

0 0.5 1 2 Miles

Map Components

2019 Spring Road Restrictions
- 10 TON
- 9 TON
- 7 TON
- 6 TON
- 5 TON
- Local Road/City Street

- Interstate Trunk Highway
- U.S. Trunk Highway
- State Trunk Highway
- County State Aid Highway (CSAH)
- CSAH of Special Significance
- County Road
- Unorganized Township Road

- North-Central Zone
- Township Boundary
- Maintenance District Boundary
- City/Town

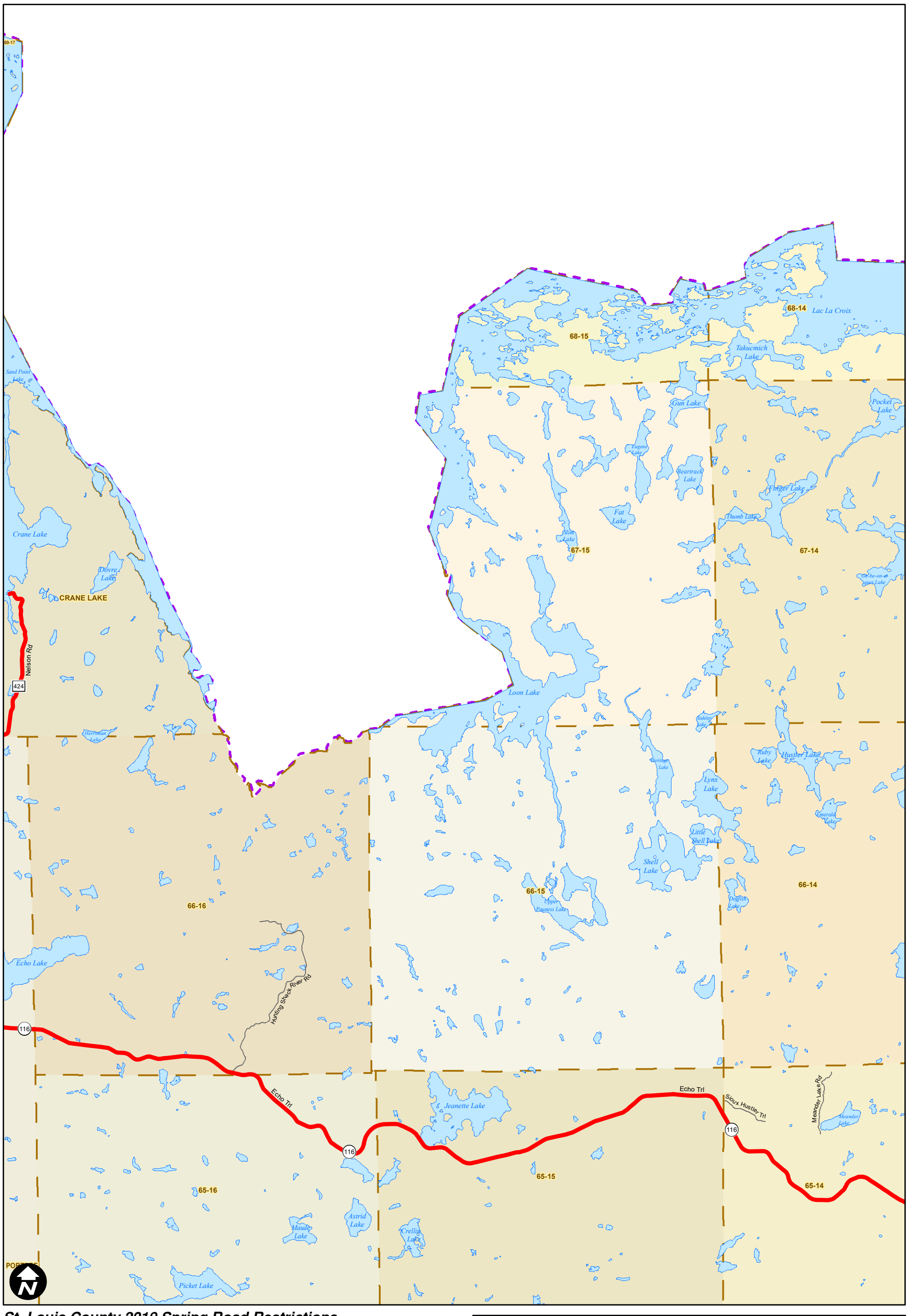

St. Louis County 2019 Spring Road Restrictions

St. Louis County Public Works - March 4, 2019

Page 20

0 0.5 1 2 Miles

Map Components

2019 Spring Road Restrictions
- 10 TON
- 9 TON
- 7 TON
- 6 TON
- 5 TON
- Local Road/City Street

- Interstate Trunk Highway
- U.S. Trunk Highway
- State Trunk Highway
- County State Aid Highway (CSAH)
- CSAH of Special Significance
- County Road
- Unorganized Township Road

- North-Central Zone
- Township Boundary
- Maintenance District Boundary
- City/Town