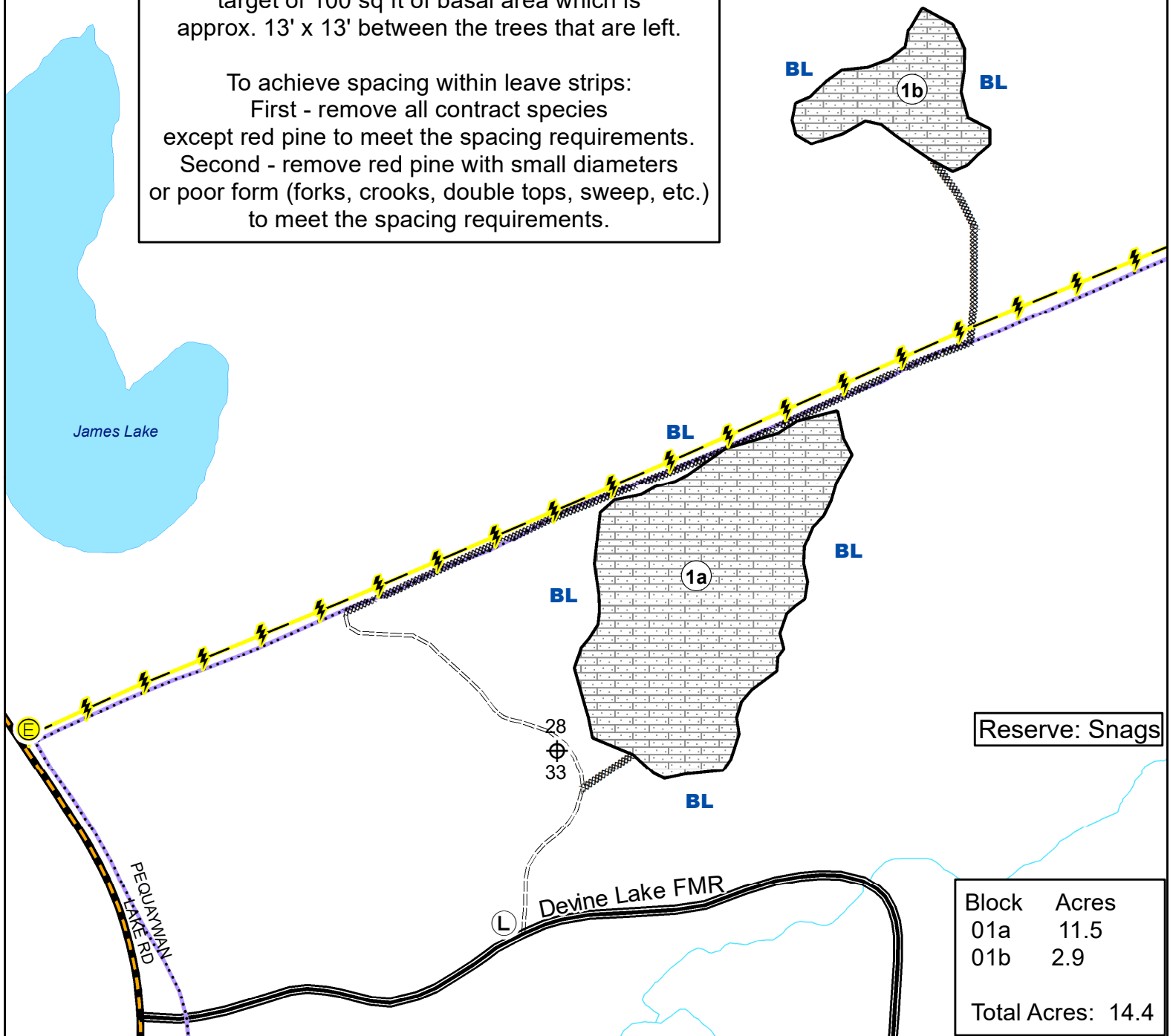


**St. Louis County**  
***B24-551228***

Harvest a max of 15 ft skid trail and thin trees within the 40 ft leave strips to a target of 100 sq ft of basal area which is approx. 13' x 13' between the trees that are left.

To achieve spacing within leave strips:  
First - remove all contract species except red pine to meet the spacing requirements.  
Second - remove red pine with small diameters or poor form (forks, crooks, double tops, sweep, etc.) to meet the spacing requirements.



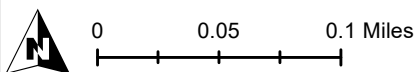
Prepared By: Drake Schroeder

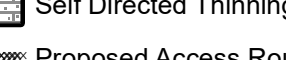
Map Created: 12/1/2023

TRS: 551228

Disclaimer:

This is a compilation of records as they appear in the Saint Louis County Offices affecting the area shown. This drawing is to be used only for reference purposes and the County is not responsible for any inaccuracies herein contained.





- Self Directed Thinning
- Lakes
- Proposed Access Route
- Stream
- Snowmobile Trails
- Section Corner
- Buried Power Line
- Proposed Landing
- Painted Blue Line
- Seasonal Woods Road Spur

