

**SPRING 2026**



*St. Louis County, Minnesota*

# TAX-FORFEITED SETTLEMENT AVAILABLE LIST

*Land and Minerals Department*

- Recreational Land
- Structures
- Investment Property
- Lakeshore

Photo Credit: Jeri Georges

**FOR  
S  
A  
L  
E**



**All sales must be paid in full.**

[stlouiscountymn.gov/landsales](http://stlouiscountymn.gov/landsales)

**218-726-2606**



# LAND SALE INFORMATION

Land and Minerals Department *St. Louis County, Minnesota*

## TAX-FORFEITED SETTLEMENT SALES AVAILABLE PROPERTIES LIST

Thank you for your interest in the purchase of tax-forfeited properties. These properties have previously been offered for purchase at Land and Minerals Department auctions, but were not acquired. All of the properties listed in this booklet are now available for immediate purchase over the counter on a first come, first served basis for the total price listed on each tract. Offers to purchase for less than what is listed cannot be accepted, pursuant to state statute.

Each of these properties represent opportunities for development, recreation, and building new memories. Our goal is to encourage economic development and expand the county's property tax base. Thank you for helping us to achieve our goals by purchasing property. The processes we follow are set by state statute and county board resolutions.

Please review this catalog closely to ensure you understand the process and the various potential fees involved in purchasing any of these properties. We want this to be a positive experience for you. If you have any questions, feel free to call or email us.

## WE'RE HERE TO HELP!

If you have questions or need assistance, give us a call or email:

### DULUTH OFFICE

Government Services Center  
320 West 2nd Street, Suite 302  
Duluth, MN 55802  
218-726-2606  
[landdept@stlouiscountymn.gov](mailto:landdept@stlouiscountymn.gov)

### VIRGINIA OFFICE

7820 Highway 135  
Virginia, MN 55792  
218-742-9898  
[landdept@stlouiscountymn.gov](mailto:landdept@stlouiscountymn.gov)

### PIKE LAKE OFFICE

5713 Old Miller Trunk Highway  
Duluth, MN 55811  
218-625-3700  
[landdept@stlouiscountymn.gov](mailto:landdept@stlouiscountymn.gov)

## PROHIBITED BUYERS OR BIDDERS (DELINQUENT TAXES)

Anyone with delinquent real estate or personal property taxes in St. Louis County is prohibited from purchasing state tax-forfeited land.

If you are interested in purchasing tax-forfeited property, you must pay all your delinquent taxes prior to purchasing or bidding.



## SIGN UP TO RECEIVE LAND SALE EMAIL UPDATES

Receive free email updates about the St. Louis County Tax-Forfeited Land Sales program. Learn when new properties are offered, and receive reminders when auctions begin or are coming to a close. You can unsubscribe at any time.

Sign up online at [stlouiscountymn.gov/landsales](https://stlouiscountymn.gov/landsales). Click on the Subscribe button.

This sale is governed by Laws of MN, 2024, Chapter 113, as amended by Chapter 127, Article 70, Sec. 10.








# SALES AND PAYMENTS

Land and Minerals Department *St. Louis County, Minnesota*

## AMOUNT DUE UPON SALE

When purchasing tax-forfeited property, the following fees may apply:

	<b>State Assurance Fee</b>	3% of total sale value. This percentage is state mandated and goes into the State's General Fund to cover losses in the event that the state has to defend its right to forfeit land.
	<b>Recording Fee</b>	\$46.00 or as set by the County Recorder.
	<b>Well Fee</b>	If there is a well on the property, it is an additional \$54.00 for well disclosure.
	<b>Deed Fee</b>	\$25.00
	<b>Deed Tax</b>	\$1.65 for sales up to \$3,000, or .0033 times the Final Sale Price (final bid).

\*for purchases in 2026, taxes will be payable in 2027.

## EXAMPLE

	Sale Price
<b>Sale Price</b>	\$10,000.00
<b>State Assurance Fee</b>	\$300.00
<b>Recording Fee</b>	\$46.00
<b>Deed Fee</b>	\$25.00
<b>Deed Tax</b>	\$33.00
<b>Total Pay in Full</b>	\$10,404.00

Contact any of our offices with questions or to get a cost estimate for any tracts.

## MUST BE PAID IN FULL

**PAYMENT REQUIREMENTS:** Payment must be paid in full and made by personal check, cashier's check, certified check, or money order.

Checks should be made payable to the "St. Louis County Auditor".

**PREVIOUS DEFAULT:** Payment must be made by certified funds if buyer has ever made payment that has been returned non-sufficient funds (NSF).

## QUESTIONS

### 1 WHAT HAPPENS IF A PROPERTY HAS AN UNSATISFIED MORTGAGE OR LIEN HELD AGAINST IT?

It is advised that all buyers consult a real estate attorney prior to purchasing tax-forfeited properties with unsatisfied mortgages or liens held against them.

### 2 WHAT TYPE OF DOCUMENT IS ISSUED UPON SALE?

Once the financial obligations, paperwork, and property conditions are satisfied, a state deed is issued by the Minnesota Department of Revenue.

### 3 ONCE A PROPERTY IS ACQUIRED, IS THERE A REDEMPTION PERIOD BEFORE I CAN TAKE POSSESSION?

There is no redemption period once a property is acquired. Once your payment has been received, the property is yours.

### 4 WHAT ABOUT ASSESSMENTS?

Assessments may be reinstated upon sale. Check with the applicable City, Township, and/or St. Louis County for any certified, pending, or future assessments that may be reinstated.



# PURCHASE INFORMATION

Land and Minerals Department *St. Louis County, Minnesota*

## CONGRATULATIONS ON YOUR PURCHASE!

Here is a general list of items that become the buyer's responsibility upon sale.

## BUYER'S RESPONSIBILITIES

- Buyer must pay **PROPERTY TAXES** beginning the year after purchase.
- Buyer is responsible for:
  - any **ASSESSMENTS** reinstated after sale.
  - **PROPERTY INSURANCE** on insurable structures.
  - all **MAINTENANCE** of structure(s) and grounds.
  - locating or determining **PROPERTY BOUNDARIES**.
  - determining **PERMITTED USES** and following **ZONING ORDINANCES**.
  - obtaining proper **PERMITS** for constructing, moving, or altering structures or for any change in land use.
  - locating or obtaining **ACCESS** and obtaining the proper approvals to develop the access.
  - any **TITLE** work.
  - complying with all federal, state, and local **LAWS AND REGULATIONS**.
- Buyer understands that all sales are **SUBJECT TO** existing liens, leases, easements, deed restrictions, dedications, and rights-of-way.

## REAL ESTATE TAXES AND VALUATION

### TAX-FORFEITED PROPERTY IS TAX EXEMPT UNTIL SOLD

When a tax-forfeited property is sold, it is returned to the tax rolls. Purchasers of tax-forfeited land will be responsible for paying property taxes the year after their purchase.

### ASSESSOR'S OFFICE

Assessors estimate property market values, classify properties according to their use, and review valuations on a regular basis. Contact 218-726-2304 for valuation questions.

### AUDITOR'S OFFICE

The Auditor's Office determines tax rates, calculates taxes, and collects taxes. St. Louis County provides the option to pay your property taxes in two installments according to the property's classification. There are a variety of options for submitting your property tax payments. For property tax questions or for an estimate, contact 218-726-2383.

## SETTLEMENT SALES - REVENUE GENERATED

### WHAT HAPPENS TO THE MONEY THAT THE LAND AND MINERALS DEPARTMENT BRINGS IN?

Settlement sales are not subject to apportionment.

75 percent of the proceeds of any sale on or before June 30, 2027, and 85 percent of the proceeds of any sale between July 1, 2027, and June 30, 2029, will be remitted to the State of Minnesota for deposit in the general fund to help offset the \$109 million global settlement.

The remaining proceeds will be retained by the county to help cover costs of administering the sales.





# PHONE LIST

Land and Minerals Department *St. Louis County, Minnesota*

The following is a listing of commonly used phone numbers to check on assessments, zoning, and other regulations. All phone numbers listed below are 218 area code unless otherwise noted. A list of all city and township officers and contact information can be found at:

[stlouiscountymn.gov/departments-a-z/auditor/elections-voting/city-and-township-officers](http://stlouiscountymn.gov/departments-a-z/auditor/elections-voting/city-and-township-officers).

ST. LOUIS COUNTY	
Area Code	(218)
Assessors	726-2304
Auditor	726-2383
Economic and Community Development	733-2755
Environmental Services	471-7703
Land and Minerals	726-2606
Planning and Zoning	471-7103
Onsite Wastewater (Septic)	471-7103
Recorder's Office	726-2677
CITIES	
Aurora	229-2614
Babbitt	827-3464
Biwabik	865-4183
Brookston	507-202-8708
Buhl	258-3226
Chisholm	254-7902
Cook	741-4220
Duluth	730-5000
Planning and Development	730-5580
Life Safety	730-4380
Finance	730-5054
Ely	365-3224
Eveleth	744-7444
Floodwood	476-2751
Gilbert	748-2232
Hermantown	729-3600
Hibbing	262-3486
Hoyt Lakes	225-2344
Iron Junction	744-1412
Kinney	258-3385
Leonidas	744-1574
McKinley	749-5313
Meadowlands	427-2565
Mt. Iron	748-7570
Orr	757-3288
Proctor	624-3641
Rice Lake	721-3778
Clerk-Treasurer	721-3778
Zoning Administrator	249-0947
Tower	753-4070
Virginia	748-7500
Winton	365-5941

TOWNS	
Alango	780-1182
Alborn	591-7169
Alden	742-4449
Angora	750-0046
Arrowhead	260-5452
Ault	848-2400
Balkan	254-3967
Bassett	349-8166
Beatty	750-3364
Biwabik (Town)	865-4238
Breitung	780-8979
Brevator	391-3634
Camp 5	750-2535
Canosia	260-5600
Cedar Valley	320-237-2234
Cherry	966-6145
Clinton	744-5591
Colvin	341-4974
Cotton	348-5959
Crane Lake	504-9871
Culver	453-1128
Duluth (Town)	525-5705
Eagles Nest	365-4573
Ellsburg	729-9185
Elmer	343-1726
Embarrass	984-2084
Fairbanks	715-292-3487
Fayal	744-2878
Field	780-7012
Fine Lakes	390-9249
Floodwood	485-1508
Fredenberg	409-1999
French	969-7936
Gnesen	721-3158
Goodwill	343-1292
Grand Lake	729-8978
Great Scott	969-2121
Greenwood	753-2231
Halden	341-9618
Industrial	729-5268
Kabetogama	875-2082
Kelsey	427-2323

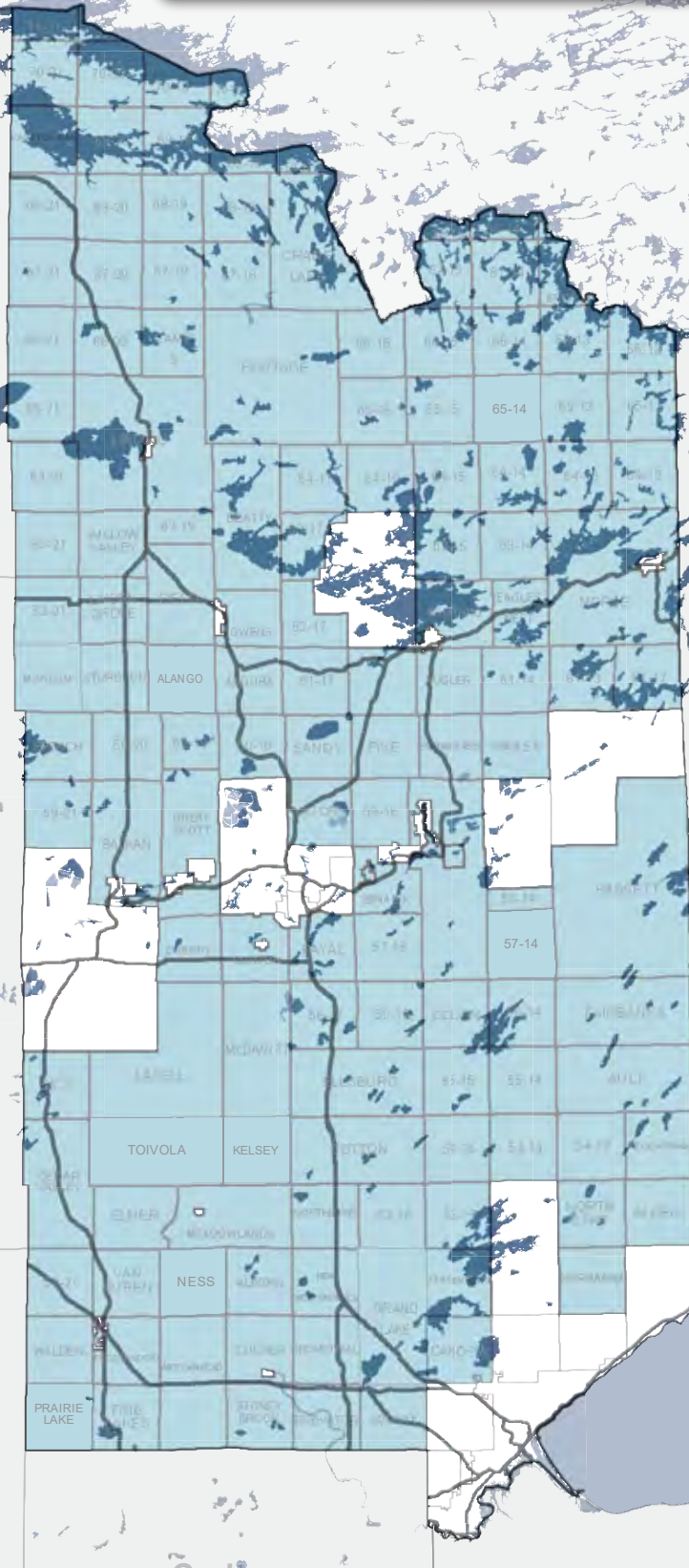
Kugler	969-4630
Lakewood	343-9368
Lavell	263-9787
Leiding	355-0163
Linden Grove	909-800-0520
McDavitt	750-4788
Meadowlands (Town)	427-2657
Midway	628-7135
Morcom	969-5812
Morse	365-2613
Ness	343-0541
New Independence	380-0832
Normanna	409-1999
North Star	525-1004
Northland	345-8225
Owens	966-1135
Pequaywan	349-0177
Pike	248-0336
Portage	993-2475
Prairie Lake	393-4132
Sandy	750-4487
Solway	729-5134
Stoney Brook	453-5551
Sturgeon	969-6381
Toivola	215-285-8222
Van Buren	391-0017
Vermilion Lake	651-755-5946
Waasa	290-9290
White	229-2813
Willow Valley	750-1699
Wuori	741-0997
STATE	
DNR Waters (Shoreland Permits)	651-259-5725
MN Department of Health	1-888-345-0823
MN Pollution Control Agency	1-800-657-3864
MPCA Hazardous Waste Compliance	316-3898
OTHER	
Duluth North Shore Sanitary District (DNSSD)	1-888-269-5714
Pike Lake Area Wastewater Collection System (PLAWCS)	451-3310



# ZONING AND DEVELOPMENT

Land and Minerals Department *St. Louis County, Minnesota*

Land Use and Zoning Areas Administered by St. Louis County



## COUNTY ZONING AREAS

If you plan to purchase and develop tax-forfeited property in the blue areas on the adjacent map, please contact St. Louis County Planning and Community Development Department at:

Duluth and Virginia Offices:

**218-471-7103**

**landuseinfo@stlouiscountymn.gov**

## DEVELOPMENT SERVICES

- Residential
- Accessory
- Commercial
- Industrial
- Subdivision Platting

## REVIEW SERVICES

- Zoning
- Wetlands
- Parcel

## Local Zoning

If you live in one of the communities below, contact them with your development and zoning questions.

## LOCAL ZONING AREAS

If you plan to purchase and develop tax-forfeited property in the white areas on the adjacent map, please contact your local units of government at the phone listed in the directory available in this booklet.

**Cities:** Aurora, Babbitt, Biwabik, Brookston, Buhl, Chisholm, Cook, Duluth, Ely, Eveleth, Floodwood, Gilbert, Hermantown, Hibbing, Hoyt Lakes, Iron Junction, Kinney, Leonidas, McKinley, Meadowlands, Mountain Iron, Orr, Proctor, Rice Lake, Tower, Virginia, Winton

**Townships:** Duluth, Gnesen, Lakewood, Midway

<b>Tract 1</b>	CITY OF DULUTH	010-0136-00091	<b>\$28,200.00</b>	± 0.13 acres	D22250010
----------------	----------------	----------------	--------------------	--------------	-----------



**Location:** South of 101 Coffee Creek Boulevard, at the split of Coffee Creek Boulevard, Duluth  
**Legal:** N 171.61 FT OF W 33 FT OF VAC STREET LYING S OF ELY EXTENSION OF N LINE OF LOT 9, AUDITORS PLAT NO 24



<b>Sale Price</b>	<b>\$28,200.00</b>
-------------------	--------------------

This +/- 33' x 171.61' parcel is located in the Duluth Heights neighborhood. Zoning is R-1 (Residential). Contact City of Duluth Planning and Development for permitted uses and zoning questions. There may be an acreage discrepancy – potential buyers should consult a surveyor. Check with the City of Duluth Finance Department for any certified, pending, or future assessments that may be reinstated. Recording fee \$46.00 (Abstract).

ST. LOUIS COUNTY MAKES NO REPRESENTATIONS, WARRANTIES, OR GUARANTEES WITH RESPECT TO ACCESS TO TAX FORFEITED LANDS SOLD. SUBJECT TO ALL EXISTING EASEMENTS OF RECORD AND RIGHTS-OF-WAY.

<b>Tract 2</b>	CITY OF DULUTH	010-0220-02360	<b>\$4,600.00</b>	± 0.11 acres	D22240109
----------------	----------------	----------------	-------------------	--------------	-----------



**Location:** Approximately 310 feet beyond the end of Queen Street, Duluth  
**Legal:** LOT 7, BLOCK 15, BAY VIEW ADDITION TO DULUTH NO 1




<b>Sale Price</b>	<b>\$4,600.00</b>
-------------------	-------------------

This +/- 40' x 125' wooded property is in the Bayview Heights neighborhood of Duluth. Zoning is R-1 (Residential). Contact City of Duluth Planning and Development for permitted uses and zoning questions. Any potential owner must obtain appropriate approvals if improving undeveloped, platted roads. Check with the City of Duluth Finance Department for any certified, pending or future assessments that may be reinstated. Recording fee \$46.00 (Abstract).

ST. LOUIS COUNTY MAKES NO REPRESENTATIONS, WARRANTIES, OR GUARANTEES WITH RESPECT TO ACCESS TO TAX FORFEITED LANDS SOLD. SUBJECT TO ALL EXISTING EASEMENTS OF RECORD AND RIGHTS-OF-WAY.

<b>Tract 3</b>	CITY OF DULUTH	010-0290-01390, 01400	<b>\$53,600.00</b>	± 0.83 acres	D22250012
----------------	----------------	-----------------------	--------------------	--------------	-----------



**Location:** Approximately 0.12 of a mile northeast of North 71st Avenue East on State Highway 61, then approximately 0.03 of a mile northwest on an undeveloped, platted road, Duluth  
**Legal:** Lot 11, Block 7, BRIGHTON GARDENS 2ND DIVISION  
 Lot 12, Block 7, BRIGHTON GARDENS 2ND DIVISION



<b>Sale Price</b>	<b>\$53,600.00</b>
-------------------	--------------------

This +/- 120' X 300' property is located in the North Shore neighborhood of Duluth on undeveloped, platted roads. Zoning is R-1 (Residential). Contact City of Duluth Planning and Development for permitted uses and zoning questions. Any potential owner must obtain appropriate approvals if improving undeveloped, platted roads. Check with the City of Duluth Finance Department for any certified, pending, or future assessments that may be reinstated. Recording fee \$46.00 (T#38387).

ST. LOUIS COUNTY MAKES NO REPRESENTATIONS, WARRANTIES, OR GUARANTEES WITH RESPECT TO ACCESS TO TAX FORFEITED LANDS SOLD. SUBJECT TO ALL EXISTING EASEMENTS OF RECORD AND RIGHTS-OF-WAY.

**Tract 4**

CITY OF DULUTH

010-0300-01020, 01030, 01040

**\$87,600.00**

± 0.85 acres

D22250225

**Location:** 2350 Shrubland Avenue, Duluth

**Legal:** Lot 4, Block 9 INCLUDING part of vacated Seafield Street adjacent, BRISTOL BEACH 1ST DIVISION  
 Lot 5, Block 9 INCLUDING part of vacated Seafield Street adjacent, BRISTOL BEACH 1ST DIVISION  
 Lot 6, Block 9 INCLUDING part of vacated Seafield Street adjacent, BRISTOL BEACH 1ST DIVISION

**Sale Price****\$87,600.00**

This property is approximately 0.85 of an acre located in the North Shore neighborhood of Duluth. Condition of the structures and utilities is unknown. There is about 234 feet of frontage on an unnamed stream that flows through the southwestern portion of the property. This area is zoned RR-2 (Residential-Rural). Contact City of Duluth Planning and Development for permitted uses and zoning questions. The property is in the city's Water Resource Management Ordinance district and may have further restrictions. Check with the City of Duluth Finance Department regarding assessments of \$17,248.68 that may be reinstated, and for any other certified, pending, or future assessments. Any abandoned personal property remaining is part of the sale. Recording fee \$46.00 (T#297526).

ST. LOUIS COUNTY MAKES NO REPRESENTATIONS, WARRANTIES, OR GUARANTEES WITH RESPECT TO ACCESS TO TAX FORFEITED LANDS SOLD. SUBJECT TO ALL EXISTING EASEMENTS OF RECORD AND RIGHTS-OF-WAY.

**Tract 5**

CITY OF DULUTH

010-0310-01220

**\$46,500.00**

± 0.43 acres

D22250015



**Location:** Approximately 0.16 of a mile northwest of the intersection of 92nd Avenue East and Congdon Boulevard, on an undeveloped, platted road, Duluth  
**Legal:** OUTLOT B, BRISTOL BEACH 2ND DIVISION

**Sale Price****\$46,500.00**

This +/- 66' x 285' parcel is a nonconforming lot of record that adjoins a railroad grade to the north and is located on undeveloped, platted roads. Zoning is RR-2 (Residential-Rural). Contact City of Duluth Planning and Development for permitted uses and zoning questions. Any potential owner must obtain appropriate approvals if improving undeveloped, platted roads. Check with the City of Duluth Finance Department for any certified, pending, or future assessments that may be reinstated. Recording fee \$46.00 (Abstract).

ST. LOUIS COUNTY MAKES NO REPRESENTATIONS, WARRANTIES, OR GUARANTEES WITH RESPECT TO ACCESS TO TAX FORFEITED LANDS SOLD. SUBJECT TO ALL EXISTING EASEMENTS OF RECORD AND RIGHTS-OF-WAY.

**Tract 6**

CITY OF DULUTH

010-0470-00600, 00610

**\$11,700.00**

± 0.05 acres

D22250017

**Location:** Northeast of 829 East 13th Street, Duluth

**Legal:** Lot 18, Block 2, EXCEPT that part described as: Beginning at the Southwest corner of Lot 18, Block 2, and extending Northerly along the west line of said lot, a distance of 29.72 feet to a point; thence Northeasterly at an angle of 65deg18' from the westerly line of said lot for a distance of 74.11 feet to the north line of Lot 18; thence Easterly along the north line of Lot 18, a distance of 2.05 feet to the Northeast corner of said lot; thence Southwesterly along the southerly line of said lot 92.06 feet to the point of beginning. CHAMBERS SECOND DIVISION OF DULUTH  
 Lot 19, Block 2, CHAMBERS SECOND DIVISION OF DULUTH

**Sale Price****\$11,700.00**

This nonconforming +/- 2,192 sq. ft. property is located in the East Hillside neighborhood of Duluth. Zoning is R-1 (Residential). Contact City of Duluth Planning and Development for permitted uses and zoning questions. Check with the City of Duluth Finance Department for any certified, pending, or future assessments that may be reinstated. Recording fee \$66.00 (T#334007, 38828).

ST. LOUIS COUNTY MAKES NO REPRESENTATIONS, WARRANTIES, OR GUARANTEES WITH RESPECT TO ACCESS TO TAX FORFEITED LANDS SOLD. SUBJECT TO ALL EXISTING EASEMENTS OF RECORD AND RIGHTS-OF-WAY.

**Tract 7**

CITY OF DULUTH

010-0530-01325

**\$40,600.00**

± 0.20 acres

D22240002

**Location:** South of 1313 Foster Avenue, Duluth**Legal:** Southerly 1/2 of Lot 4, Block 7, CITY HOME ACRES**Sale Price****\$40,600.00**

Vacant, partially wooded property located in the Duluth Heights neighborhood. This +/- 35' x 300' parcel is a nonconforming lot of record zoned R-1 (Residential). Contact City of Duluth Planning and Development for permitted uses and zoning questions. Parcel is crossed by an unnamed creek that may impact development plans. Check with the City of Duluth Finance Department for any certified, pending or future assessments that may be reinstated. Any abandoned personal property remaining is part of the sale. Recording fee \$46.00 (T#110344).

ST. LOUIS COUNTY MAKES NO REPRESENTATIONS, WARRANTIES, OR GUARANTEES WITH RESPECT TO ACCESS TO TAX FORFEITED LANDS SOLD. SUBJECT TO ALL EXISTING EASEMENTS OF RECORD AND RIGHTS-OF-WAY.

**Tract 8**

CITY OF DULUTH

010-0580-02720

**\$7,300.00**

± 0.07 acres

D22250018

**Location:** South of 20 South 69th Avenue West, Duluth**Legal:** Lot 5, Block 16, CLINTON PLACE ADDITION TO DULUTH**Sale Price****\$7,300.00**

This +/- 25' x 125' parcel is a nonconforming lot of record in the Fairmount neighborhood of Duluth. Parcel has alley access. Zoning is R-1 (Residential). Contact City of Duluth Planning and Development for permitted uses and zoning questions. Check with the City of Duluth Finance Department for any certified, pending, or future assessments that may be reinstated. Recording fee \$46.00 (T#338649).

ST. LOUIS COUNTY MAKES NO REPRESENTATIONS, WARRANTIES, OR GUARANTEES WITH RESPECT TO ACCESS TO TAX FORFEITED LANDS SOLD. SUBJECT TO ALL EXISTING EASEMENTS OF RECORD AND RIGHTS-OF-WAY.

**Tract 9**

CITY OF DULUTH

010-0580-02760

**\$7,300.00**

± 0.07 acres

D22250019

**Location:** North of 20 South 69th Avenue West, Duluth**Legal:** Lot 9, Block 16, CLINTON PLACE ADDITION TO DULUTH**Sale Price****\$7,300.00**

This +/- 25' x 125' parcel is a nonconforming lot of record in the Fairmount neighborhood of Duluth. Parcel has alley access. Zoning is R-1 (Residential). Contact City of Duluth Planning and Development for permitted uses and zoning questions. Check with the City of Duluth Finance Department for any certified, pending, or future assessments that may be reinstated. Any abandoned personal property remaining is part of the sale. Recording fee \$46.00 (T#338649).

ST. LOUIS COUNTY MAKES NO REPRESENTATIONS, WARRANTIES, OR GUARANTEES WITH RESPECT TO ACCESS TO TAX FORFEITED LANDS SOLD. SUBJECT TO ALL EXISTING EASEMENTS OF RECORD AND RIGHTS-OF-WAY.

**Tract 10**


CITY OF DULUTH

010-0830-00290

**\$4,300.00**

± 0.07 acres

D22240110

**Location:** West of 4428 W 8th Street, Duluth**Legal:** Lots 15 and 16, Block 23, DICKERMANS ADDITION TO WEST DULUTH**Sale Price****\$4,300.00**

This +/- 0.07 of an acre, nonconforming, triangularly shaped parcel is located in the Denfeld neighborhood of Duluth. Zoning is R-1 (Residential). Contact City of Duluth Planning and Development for permitted uses and zoning questions. Check with the City of Duluth Finance Department for any certified, pending, or future assessments that may be reinstated. Recording fee \$46.00 (T#338654).

ST. LOUIS COUNTY MAKES NO REPRESENTATIONS, WARRANTIES, OR GUARANTEES WITH RESPECT TO ACCESS TO TAX FORFEITED LANDS SOLD. SUBJECT TO ALL EXISTING EASEMENTS OF RECORD AND RIGHTS-OF-WAY.

**Tract 11**

CITY OF DULUTH

010-0840-02900

**\$1,300.00**

± 0.02 acres

D22250183

**Location:** Across from 831 North 41st Avenue West, at northeast end of paved road, Duluth**Legal:** Northwest 10 feet of Lot 18, Block 7, DICKERMANS DIVISION OF DULUTH**Sale Price****\$1,300.00**

This +/- 10' x 107' x 14' x 97' nonconforming parcel is located in the Cody neighborhood of Duluth. Zoning is R-1 (Residential). Contact City of Duluth Planning and Development for permitted uses and zoning questions. Check with the City of Duluth Finance Department for any certified, pending, or future assessments that may be reinstated. Recording fee \$46.00 (T#338655).

ST. LOUIS COUNTY MAKES NO REPRESENTATIONS, WARRANTIES, OR GUARANTEES WITH RESPECT TO ACCESS TO TAX FORFEITED LANDS SOLD. SUBJECT TO ALL EXISTING EASEMENTS OF RECORD AND RIGHTS-OF-WAY.

**Tract 12**


CITY OF DULUTH

010-0880-03930, 03940

**\$14,900.00**

± 0.11 acres

D22250023

**Location:** West of 34 West Orange Street, Duluth**Legal:** Lot 15, Block 14, DULUTH HEIGHTS 5TH DIVISION  
Lot 16, Block 14, DULUTH HEIGHTS 5TH DIVISION**Sale Price****\$14,900.00**

This +/- 50' x 100' property is located in the Duluth Heights neighborhood. Zoning is R-1 (Residential). Contact City of Duluth Planning and Development for permitted uses and zoning questions. Check with the City of Duluth Finance Department for any certified, pending, or future assessments that may be reinstated. Any abandoned personal property remaining is part of the sale. Recording fee \$46.00 (Abstract).

ST. LOUIS COUNTY MAKES NO REPRESENTATIONS, WARRANTIES, OR GUARANTEES WITH RESPECT TO ACCESS TO TAX FORFEITED LANDS SOLD. SUBJECT TO ALL EXISTING EASEMENTS OF RECORD AND RIGHTS-OF-WAY.

**Tract 13**

CITY OF DULUTH

010-0880-06300

**\$18,300.00**

± 0.09 acres

D22250024



**Location:** Northwest corner of Quince Street and Basswood Avenue South, Duluth

**Legal:** Lot 20, Block 22, DULUTH HEIGHTS 5TH DIVISION

**Sale Price****\$18,300.00**

This +/- 33' x 125' parcel is a lot of record in the Duluth Heights neighborhood. Zoning is R-1 (Residential). Contact City of Duluth Planning and Development for permitted uses and zoning questions. Check with the City of Duluth Finance Department for any certified, pending, or future assessments that may be reinstated. Any abandoned personal property is part of the sale. Recording fee \$46.00 (T#338630).

ST. LOUIS COUNTY MAKES NO REPRESENTATIONS, WARRANTIES, OR GUARANTEES WITH RESPECT TO ACCESS TO TAX FORFEITED LANDS SOLD. SUBJECT TO ALL EXISTING EASEMENTS OF RECORD AND RIGHTS-OF-WAY.

**Tract 14**

CITY OF DULUTH

010-0900-00060

**\$27,600.00**

± 0.34 acres

D22250025



**Location:** East of 807 West Morgan Street, Duluth

**Legal:** WLY 100 FT OF S1/2 OF LOT 4 & WLY 100 FT OF LOT 5, BLOCK 1, DULUTH HEIGHTS GARDEN TRACTS

**SOLD****Sale Price****\$27,600.00**

This +/- 100' x 150' parcel is located in the Duluth Heights neighborhood. Zoning is R-1 (Residential). Contact City of Duluth Planning and Development for permitted uses and zoning questions. Check with the City of Duluth Finance Department for any certified, pending, or future assessments that may be reinstated. Recording fee \$46.00 (T#310810).

ST. LOUIS COUNTY MAKES NO REPRESENTATIONS, WARRANTIES, OR GUARANTEES WITH RESPECT TO ACCESS TO TAX FORFEITED LANDS SOLD. SUBJECT TO ALL EXISTING EASEMENTS OF RECORD AND RIGHTS-OF-WAY.

**Tract 15**

CITY OF DULUTH

010-1030-00380

**\$20,300.00**

± 0.13 acres

D22240111



**Location:** Between 301 and 309 E 6th Street, Duluth

**Legal:** Easterly 40 feet of Lot 51, DULUTH PROPER 1ST DIVISION EAST 6TH STREET AND Easterly 40 feet of Lot 51, Block 83, DULUTH PROPER 3RD DIVISION

**Sale Price****\$20,300.00**

This +/- 40' x 140' parcel is in the Central Hillside neighborhood of Duluth. Zoning is R-1 (Residential). Contact City of Duluth Planning and Development for permitted uses and zoning questions. Check with the City of Duluth Finance Department for any certified, pending or future assessments that may be reinstated. Any abandoned personal property remaining is part of the sale. Recording fee \$46.00 (Abstract).

ST. LOUIS COUNTY MAKES NO REPRESENTATIONS, WARRANTIES, OR GUARANTEES WITH RESPECT TO ACCESS TO TAX FORFEITED LANDS SOLD. SUBJECT TO ALL EXISTING EASEMENTS OF RECORD AND RIGHTS-OF-WAY.

**Tract 16**

CITY OF DULUTH

010-1120-07780

**\$64,100.00**

± 0.24 acres

D22250028

**Location:** East corner of 2nd Street West and North 11th Avenue West, Duluth**Legal:** Lot 176 AND North 50 feet of Lot 178, Block 66, DULUTH PROPER SECOND DIVISION**Sale Price****\$64,100.00**

This irregularly shaped parcel is approximately 0.24 of an acre located in the Central Hillside neighborhood of Duluth. Zoning is R-2 (Residential-Urban). Contact City of Duluth Planning and Development for permitted uses and zoning questions. Check with the City of Duluth Finance Department for any certified, pending, or future assessments that may be reinstated. Recording fee \$92.00 (Abstract, T#294049).

ST. LOUIS COUNTY MAKES NO REPRESENTATIONS, WARRANTIES, OR GUARANTEES WITH RESPECT TO ACCESS TO TAX FORFEITED LANDS SOLD. SUBJECT TO ALL EXISTING EASEMENTS OF RECORD AND RIGHTS-OF-WAY.

**Tract 17**


CITY OF DULUTH

010-1120-07810

**\$34,200.00**

± 0.10 acres

D22250029

**Location:** Northwest of 128 North 11th Avenue West, Duluth**Legal:** Southerly 50 feet of Northerly 100 feet of Lot 178, Block 66, DULUTH PROPER SECOND DIVISION**Sale Price****\$34,200.00**

This +/- 4,529 sq. ft. parcel is located in the Central Hillside neighborhood of Duluth. Zoning is R-2 (Residential-Urban). Contact City of Duluth Planning and Development for permitted uses and zoning questions. Check with the City of Duluth Finance Department for any certified, pending, or future assessments that may be reinstated. Any abandoned personal property remaining is part of the sale. Recording fee \$46.00 (Abstract).

ST. LOUIS COUNTY MAKES NO REPRESENTATIONS, WARRANTIES, OR GUARANTEES WITH RESPECT TO ACCESS TO TAX FORFEITED LANDS SOLD. SUBJECT TO ALL EXISTING EASEMENTS OF RECORD AND RIGHTS-OF-WAY.

**Tract 18**

CITY OF DULUTH

010-1140-01270

**\$74,300.00**

± 0.16 acres

D22250030

**Location:** 2216 West 2nd Street, Duluth**Legal:** Lot 360, Block 75, DULUTH PROPER SECOND DIVISION**Sale Price****\$74,300.00**

This +/- 50' x 140' parcel has a 2 1/2-story structure and is located in the Lincoln Park neighborhood of Duluth. Condition of structure and utilities is unknown. This property has been condemned for human habitation - contact City of Duluth Life Safety for more information. Zoning is R-2 (Residential-Urban). Contact City of Duluth Planning and Development for permitted uses and zoning questions. Check with the City of Duluth Finance Department regarding assessments of \$3,312.17 that may be reinstated, and for any other certified, pending, or future assessments. Any abandoned personal property remaining is part of the sale. Recording fee \$46.00 (Abstract).

ST. LOUIS COUNTY MAKES NO REPRESENTATIONS, WARRANTIES, OR GUARANTEES WITH RESPECT TO ACCESS TO TAX FORFEITED LANDS SOLD. SUBJECT TO ALL EXISTING EASEMENTS OF RECORD AND RIGHTS-OF-WAY.

**Tract 19**

CITY OF DULUTH

010-1140-02810

**\$12,700.00**

± 0.08 acres

D22240113

**Location:** Between 2713 and 2717 W 1st Street, Duluth**Legal:** West 1/2 of Lot 439, Block 80, DULUTH PROPER SECOND DIVISION**Sale Price****\$12,700.00**

This +/- 25' x 140' parcel is in the Lincoln Park neighborhood of Duluth. Previously 2715 W 1st St., the structures were removed prior to forfeiture. Zoning is R-2 (Residential-Urban). Contact City of Duluth Planning and Development for permitted uses and zoning questions. Check with the City of Duluth Finance Department for any certified, pending, or future assessments that may be reinstated. Any abandoned personal property remaining is part of the sale. Recording fee \$46.00 (Abstract).

ST. LOUIS COUNTY MAKES NO REPRESENTATIONS, WARRANTIES, OR GUARANTEES WITH RESPECT TO ACCESS TO TAX FORFEITED LANDS SOLD. SUBJECT TO ALL EXISTING EASEMENTS OF RECORD AND RIGHTS-OF-WAY.

**Tract 20**

CITY OF DULUTH

010-1150-00240

**\$141,600.00**

± 0.06 acres

D22250031

**Location:** 1719 New Street, Duluth**Legal:** Lot 20, Block 95, MACDOUGALLS SUBDIVISION BLK 95 DULUTH PROPER**Sale Price****\$141,600.00**

This +/- 50' x 50' property in the Lincoln Park neighborhood of Duluth includes a 2-story home with a tuck-under garage. Condition of structure and utilities is unknown. This property has been condemned for human habitation - contact City of Duluth Life Safety for more information. Zoning is R-2 (Residential-Urban). Contact City of Duluth Planning and Development for permitted uses and zoning questions. Check with the City of Duluth Finance Department regarding assessments of \$14,632.70 that may be reinstated, and for any other certified, pending, or future assessments. Any abandoned personal property remaining is part of the sale. Recording fee \$46.00 (Abstract).

ST. LOUIS COUNTY MAKES NO REPRESENTATIONS, WARRANTIES, OR GUARANTEES WITH RESPECT TO ACCESS TO TAX FORFEITED LANDS SOLD. SUBJECT TO ALL EXISTING EASEMENTS OF RECORD AND RIGHTS-OF-WAY.

**Tract 21**

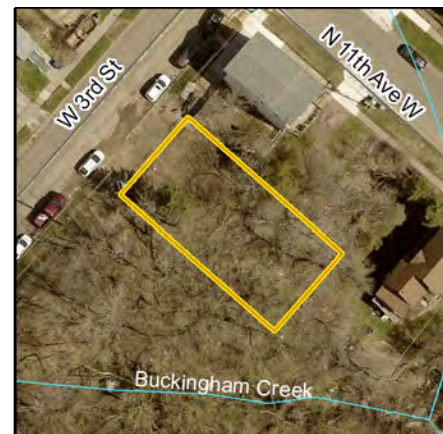
CITY OF DULUTH

010-1160-00470

**\$37,700.00**

± 0.10 acres

D22240005

**Location:** Southwest of 1102 W 3rd Street, Duluth**Legal:** Northerly 100 feet of Lot 180, Block 98, DULUTH PROPER SECOND DIVISION**Sale Price****\$37,700.00**

This +/- 50' x 100' parcel is in the Central Hillside neighborhood of Duluth. Previously 1106 W 3rd St., the structures were removed in 2023. Zoning is R-2 (Residential-Urban). Contact City of Duluth Planning and Development for permitted uses and zoning questions. The parcel contains areas that may be located within a floodplain management area and may impact development. Check with the City of Duluth Finance Department regarding assessments of \$3,567.00 that may be reinstated, and for any other certified, pending, or future assessments. Recording fee \$46.00 (Abstract).

ST. LOUIS COUNTY MAKES NO REPRESENTATIONS, WARRANTIES, OR GUARANTEES WITH RESPECT TO ACCESS TO TAX FORFEITED LANDS SOLD. SUBJECT TO ALL EXISTING EASEMENTS OF RECORD AND RIGHTS-OF-WAY.

**Tract 22**

CITY OF DULUTH

010-1180-00630

**\$3,900.00**

± 0.01 acres

D22250032

**Location:** On the alley, behind 2107 West 3rd Street, Duluth

**Legal:** Part of West 25 feet of Lot 339 AND of East 25 feet of Lot 341 Beginning at a point on the East line of West 25 feet of Lot 339 and 120 63/100 feet north of south line of said lot running thence north to the north line of said lot thence west 35 5/10 feet thence south 7 7/10 feet thence southeast to point of beginning Block 110, DULUTH PROPER SECOND DIVISION

**Sale Price****\$3,900.00**

This +/- 481 sq. ft. parcel has alley access and is located in the Lincoln Park neighborhood of Duluth. Zoning is MU-N (Mixed Use-Neighborhood). Contact City of Duluth Planning and Development for permitted uses and zoning questions. Check with the City of Duluth Finance Department for any certified, pending, or future assessments that may be reinstated. Any abandoned personal property remaining is part of the sale. Recording fee \$46.00 (Abstract).

ST. LOUIS COUNTY MAKES NO REPRESENTATIONS, WARRANTIES, OR GUARANTEES WITH RESPECT TO ACCESS TO TAX FORFEITED LANDS SOLD. SUBJECT TO ALL EXISTING EASEMENTS OF RECORD AND RIGHTS-OF-WAY.

**Tract 23**

CITY OF DULUTH

010-1180-02570

**\$133,700.00**

± 0.08 acres

D22240114

**Location:** 2712 W 4th Street, Duluth

**Legal:** West 1/2 of Lot 438, Block 116, DULUTH PROPER SECOND DIVISION

**Sale Price****\$133,700.00**

This +/- 25' x 140' property consists of a 1-1/2 story single-family home in the Lincoln Park neighborhood of Duluth. Property is condemned for habitation by the City of Duluth. Main floor features living and dining rooms, bathroom and kitchen. The half story contains an additional bedroom and a common room. Zoning is R-2 (Residential-Urban). Contact City of Duluth Planning and Development for permitted uses and zoning questions. Check with the City of Duluth Finance Department regarding assessments of \$21,045.22 that may be reinstated, and for any other certified, pending or future assessments. There are unsatisfied mortgages (doc#1216519, 1054022, 1054021, 1054020, 1054019, 1054018) and a medical assistance lien (doc#1051612, 1051246) held against this property – consult a real estate attorney for details. Any abandoned personal property remaining is part of the sale. Recording fee \$46.00 (Abstract).

ST. LOUIS COUNTY MAKES NO REPRESENTATIONS, WARRANTIES, OR GUARANTEES WITH RESPECT TO ACCESS TO TAX FORFEITED LANDS SOLD. SUBJECT TO ALL EXISTING EASEMENTS OF RECORD AND RIGHTS-OF-WAY.

**Tract 24**

CITY OF DULUTH

010-1250-00180

**\$57,300.00**

± 0.10 acres

D22250034

**Location:** 618 West 3rd Street, Duluth

**Legal:** Southerly 85 feet of Lot 104, Block 26, DULUTH PROPER THIRD DIVISION

**Sale Price****\$57,300.00**

This +/- 50' x 85' property is located in the Central Hillside neighborhood of Duluth. The property includes a 2 1/2-story apartment building with no known legal access. Condition of structure and utilities is unknown. Zoning is R-2 (Residential-Urban). Contact City of Duluth Planning and Development for permitted uses and zoning questions. Check with the City of Duluth Finance Department regarding assessments of \$150.00 that may be reinstated, and for any other certified, pending, or future assessments. Any abandoned personal property remaining is part of the sale. Recording fee \$46.00 (Abstract). Please respect private property and seek permission to view this parcel.

ST. LOUIS COUNTY MAKES NO REPRESENTATIONS, WARRANTIES, OR GUARANTEES WITH RESPECT TO ACCESS TO TAX FORFEITED LANDS SOLD. SUBJECT TO ALL EXISTING EASEMENTS OF RECORD AND RIGHTS-OF-WAY.

**Tract 25**

CITY OF DULUTH

010-1350-00540

**\$13,000.00**

± 0.08 acres

D22240226

**Location:** Northwest of 301 East 6th Street, Duluth**Legal:** North 60 feet of Lot 49 and North 60 feet of Westerly 10 feet of Lot 51, Block 83, DULUTH PROPER THIRD DIVISION**Sale Price****\$13,000.00**

This +/- 60' x 60' parcel is located in the Central Hillside neighborhood of Duluth. Zoning is R-1 (Residential). Contact City of Duluth Planning and Development for permitted uses and zoning questions. Check with the City of Duluth Finance Department regarding assessments of \$368.00 that may be reinstated, and for any other certified, pending, or future assessments. There are several unsatisfied mortgages held against this property - consult a real estate attorney for details (doc#1158514, 0983422, 0983426, 0983425, 0983422, 0682737). Any abandoned personal property remaining is part of the sale. Recording fee \$46.00 (Abstract).

ST. LOUIS COUNTY MAKES NO REPRESENTATIONS, WARRANTIES, OR GUARANTEES WITH RESPECT TO ACCESS TO TAX FORFEITED LANDS SOLD. SUBJECT TO ALL EXISTING EASEMENTS OF RECORD AND RIGHTS-OF-WAY.

**Tract 26**

CITY OF DULUTH

010-1350-06750

**\$14,500.00**

± 0.09 acres

D22240115

**Location:** North of 303 E 8th Street, Duluth**Legal:** Northerly 40 feet of Lots 49 & 51, Block 120, DULUTH PROPER THIRD DIVISION**Sale Price****\$14,500.00**

This +/- 40' x 100' parcel is in the Central Hillside neighborhood of Duluth. Previously 814 N 3rd Ave. E, the structures were removed prior to forfeiture. Zoning is R-1 (Residential). Contact City of Duluth Planning and Development for permitted uses and zoning questions. This site has alley access only. Check with the City of Duluth Finance Department regarding assessments of \$6,444.00 that may be reinstated, and for any other certified, pending or future assessments. Any abandoned personal property remaining is part of the sale. Recording fee \$46.00 (Abstract).

ST. LOUIS COUNTY MAKES NO REPRESENTATIONS, WARRANTIES, OR GUARANTEES WITH RESPECT TO ACCESS TO TAX FORFEITED LANDS SOLD. SUBJECT TO ALL EXISTING EASEMENTS OF RECORD AND RIGHTS-OF-WAY.

**Tract 27**

CITY OF DULUTH

010-1350-08130, 08140

**\$90,000.00**

± 0.16 acres

D22240116

**Location:** 427 E 9th Street, Duluth**Legal:** East 1/2 of North 40 feet of Lot 75, Block 125, DULUTH PROPER THIRD DIVISION  
East 1/2 of Southerly 100 feet of Lot 75 & West 1/2 of Lot 77, Block 125, DULUTH PROPER THIRD DIVISION**Sale Price****\$90,000.00**

This +/- 50' X 140' property is located in the Central Hillside neighborhood of Duluth. There is a 1+ story structure with a living room, dining room, eat-in kitchen, 0.75 bathroom, 2 bedrooms, a common room and an unfinished basement. Condition of the utilities in this distressed structure is unknown. Zoning is R-1 (Residential). Contact City of Duluth Planning and Development for permitted uses and zoning questions. Check with the City of Duluth Finance Department regarding assessments of \$192.86 that may be reinstated, and for any other certified, pending or future assessments. Recording fee \$46.00 (Abstract).

ST. LOUIS COUNTY MAKES NO REPRESENTATIONS, WARRANTIES, OR GUARANTEES WITH RESPECT TO ACCESS TO TAX FORFEITED LANDS SOLD. SUBJECT TO ALL EXISTING EASEMENTS OF RECORD AND RIGHTS-OF-WAY.

**Tract 28**


CITY OF DULUTH

010-1370-05750

**\$30,000.00**

± 0.16 acres

D22250035



**Location:** Approximately 0.09 of a mile south of South 36th Avenue East on the north side of London Road, Duluth

**Legal:** Lot 15, Block 35, REARR PART EAST DULUTH & FIRST ADD TO EAST DULUTH

**Sale Price****\$30,000.00**

This +/- 50' x 140' parcel is a lot of record in the Congdon neighborhood of Duluth. Parcel adjoins an active railroad grade and there is a drainage easement along the southern border (doc#1504393). Zoning is R-1 (Residential). Contact City of Duluth Planning and Development for permitted uses and zoning questions. Check with the City of Duluth Finance Department for any certified, pending, or future assessments that may be reinstated. Recording fee \$46.00 (Abstract).

ST. LOUIS COUNTY MAKES NO REPRESENTATIONS, WARRANTIES, OR GUARANTEES WITH RESPECT TO ACCESS TO TAX FORFEITED LANDS SOLD. SUBJECT TO ALL EXISTING EASEMENTS OF RECORD AND RIGHTS-OF-WAY.

**Tract 29**

CITY OF DULUTH

010-1370-05760, 05770

**\$28,000.00**

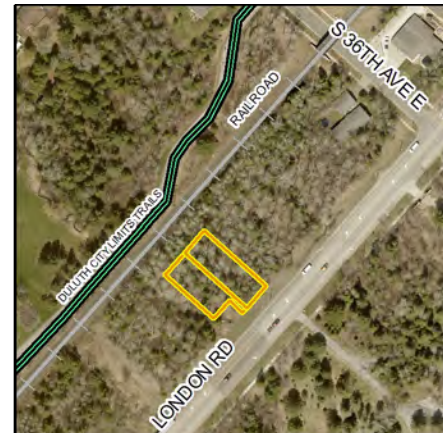
± 0.29 acres

D22250036



**Location:** Approximately 0.07 of a mile south of South 36th Avenue East on the north side of London Road, Duluth

**Legal:** Lot 16, Block 35, EXCEPT Southwesterly 40 feet of Southeasterly 30 feet. REARR PART EAST DULUTH & FIRST ADD TO EAST DULUTH  
Lot 17, Block 35, REARR PART EAST DULUTH & FIRST ADD TO EAST DULUTH

**Sale Price****\$28,000.00**

This parcel is approximately 0.29 of an acre in the Congdon neighborhood of Duluth. Property adjoins an active railroad grade and there is a drainage easement along the southern border (doc#1504393). Zoning is R-1 (Residential). Contact City of Duluth Planning and Development for permitted uses and zoning questions. Check with the City of Duluth Finance Department for any certified, pending, or future assessments that may be reinstated. Recording fee \$46.00 (Abstract).

ST. LOUIS COUNTY MAKES NO REPRESENTATIONS, WARRANTIES, OR GUARANTEES WITH RESPECT TO ACCESS TO TAX FORFEITED LANDS SOLD. SUBJECT TO ALL EXISTING EASEMENTS OF RECORD AND RIGHTS-OF-WAY.

**Tract 30**

CITY OF DULUTH

010-1385-00011

**\$28,000.00**

± 0.26 acres

D22250185



**Location:** Approximately 0.04 of a mile northwest of State Highway #61 on the west side of Eastridge Boulevard, Duluth

**Legal:** PART OF LOT 1, BLK 1 WHICH LIES E OF A LINE DESC AS COMM AT NW COR OF SAID LOT 1 THENCE S ALONG W LINE OF SAID LOT 1 20 FT THENCE E ALONG A LINE PARALLEL WITH N LINE OF SAID LOT 1 TO A PT ON E LINE OF SAID LOT 1 & PT OF BEG THENCE S PARALLEL WITH W LINE OF SAID LOT 1 TO S LINE OF SAID LOT 1 AND SAID LINE THERE TERMINATING, EASTRIDGE ESTATES

**Sale Price****\$28,000.00**

This +/- 0.26 of an acre, nonconforming parcel is located in the North Shore neighborhood of Duluth. Parcel is subject to the Declaration of Covenants, Conditions, Restrictions and Easements for Eastridge Estates (Torrens doc. #858977, 970000). Zoning is R-P (Residential-Planned). Contact City of Duluth Planning and Development for permitted uses and zoning questions. Check with the City of Duluth Finance Department for any certified, pending, or future assessments that may be reinstated. Recording fee \$46.00 (T#323694).

ST. LOUIS COUNTY MAKES NO REPRESENTATIONS, WARRANTIES, OR GUARANTEES WITH RESPECT TO ACCESS TO TAX FORFEITED LANDS SOLD. SUBJECT TO ALL EXISTING EASEMENTS OF RECORD AND RIGHTS-OF-WAY.

**Tract 31**

CITY OF DULUTH

010-1390-00950

**\$10,600.00**

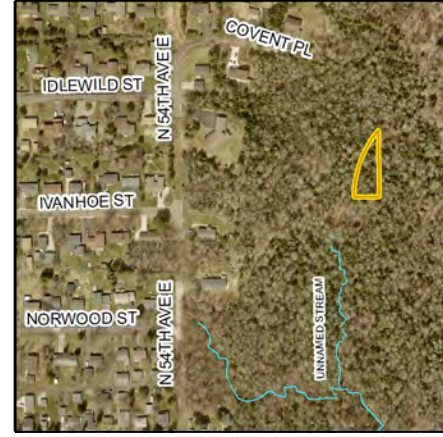
± 0.26 acres

D22250037



**Location:** Approximately 0.1 of a mile east of the intersection of Ivanhoe Street and North 54th Avenue East, on the north side of the undeveloped, platted road, Duluth

**Legal:** Lot 20, Block 5, EDGEBROOK DIVISION OF DULUTH

**Sale Price****\$10,600.00**

This parcel is approximately 0.26 of an acre located in the Lakeside-Lester Park neighborhood of Duluth on undeveloped, platted roads. Parcel is subject to the building conditions and restrictions in Document No. 88988 filed in the office of the Registrar of Titles. Zoning is R-1 (Residential). Contact City of Duluth Planning and Development for permitted uses and zoning questions. Any potential owner must obtain appropriate approvals if improving undeveloped, platted roads. Check with the City of Duluth Finance Department for any certified, pending, or future assessments that may be reinstated. Recording fee \$46.00 (T#183970).

ST. LOUIS COUNTY MAKES NO REPRESENTATIONS, WARRANTIES, OR GUARANTEES WITH RESPECT TO ACCESS TO TAX FORFEITED LANDS SOLD. SUBJECT TO ALL EXISTING EASEMENTS OF RECORD AND RIGHTS-OF-WAY.

**Tract 32**

CITY OF DULUTH

010-1390-01520

**\$77,000.00**

± 1.63 acres

D22250038



**Location:** Approximately 0.04 of a mile west of the north end of North 58th Avenue East, on the north side of the undeveloped, platted road. Then continue north approximately 0.05 of a mile for the remainder of the parcel, Duluth

**Legal:** Lot 6 AND Northerly 25 feet of Lot 8 AND Southerly 25 feet of Lots 9 and 10 AND all of Lots 16 through 21 AND Lot 26, Block 8, EDGEBROOK DIVISION OF DULUTH

**Sale Price****\$77,000.00**

This parcel is approximately 1.63 acres located in the Lakeside-Lester Park neighborhood of Duluth. The parcel is physically separated and has an unnamed stream through the western portion. Lot 20 is subject to the building conditions and restrictions in Document No. 81384, and the south half of Lot 26 is subject to the building conditions and restrictions in Document No. 71388, both filed in the office of the Registrar of Titles. This area is zoned R-1 (Residential). Contact City of Duluth Planning and Development for permitted uses and zoning questions. The southern portion of property is in the city's Water Resource Management Ordinance district and may have further restrictions. Any potential owner must obtain appropriate approvals if improving undeveloped, platted roads. Check with the City of Duluth Finance Department for any certified, pending, or future assessments that may be reinstated. Recording fee \$226.00 (T#119092, 63717, 49634, 65230, 291048, 64046, 59760, 160610, 49161, 55339).

ST. LOUIS COUNTY MAKES NO REPRESENTATIONS, WARRANTIES, OR GUARANTEES WITH RESPECT TO ACCESS TO TAX FORFEITED LANDS SOLD. SUBJECT TO ALL EXISTING EASEMENTS OF RECORD AND RIGHTS-OF-WAY.

**Tract 33**

CITY OF DULUTH

010-1390-01790

**\$92,200.00**

± 2.13 acres

D22250039



**Location:** Approximately 0.05 of a mile north of the end of North 58th Avenue East on undeveloped, platted roads, Duluth

**Legal:** Lots 3, 6 through 12, 21, 23 AND 24, Block 9, EDGEBROOK DIVISION OF DULUTH

**Sale Price****\$92,200.00**

This parcel is approximately 2.13 acres and is located in the Lakeside-Lester Park neighborhood of Duluth. The 58th Access Trail, part of the Duluth Cross City Trail system goes through the property. A portion of this parcel is subject to building conditions and restrictions in Document No. 79309 filed in the office of the Registrar of Titles. Zoning is R-1 (Residential). Contact City of Duluth Planning and Development for permitted uses and zoning questions. The property is partially within the city's Water Resource Management Ordinance district and may have further restrictions. Any potential owner must obtain appropriate approvals if improving undeveloped, platted roads. Check with the City of Duluth Finance Department for any certified, pending, or future assessments that may be reinstated. Recording fee \$106.00 (T#52730, 291048, 59034, 64048).

ST. LOUIS COUNTY MAKES NO REPRESENTATIONS, WARRANTIES, OR GUARANTEES WITH RESPECT TO ACCESS TO TAX FORFEITED LANDS SOLD. SUBJECT TO ALL EXISTING EASEMENTS OF RECORD AND RIGHTS-OF-WAY.

**Tract 34**


CITY OF DULUTH

010-1390-02010

**\$44,000.00**

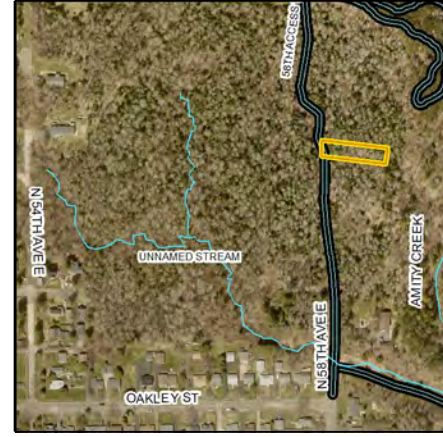
± 0.24 acres

D22250040



**Location:** Approximately 0.12 of a mile northeast of the end of North 58th Avenue East on undeveloped, platted roads, Duluth

**Legal:** Lot 25, Block 9, EDGEBROOK DIVISION OF DULUTH

**Sale Price****\$44,000.00**

This +/- 50' x 205' parcel is located in the Lakeside-Lester Park neighborhood of Duluth on undeveloped, platted roads. The 58th Access Trail, part of the Duluth Cross City Trail system, goes through the southwest corner of the property. Zoning is R-1 (Residential). Contact City of Duluth Planning and Development for permitted uses and zoning questions. Any potential owner must obtain appropriate approvals if improving undeveloped, platted roads. Check with the City of Duluth Finance Department for any certified, pending, or future assessments that may be reinstated. Recording fee \$46.00 (T#223079).

ST. LOUIS COUNTY MAKES NO REPRESENTATIONS, WARRANTIES, OR GUARANTEES WITH RESPECT TO ACCESS TO TAX FORFEITED LANDS SOLD. SUBJECT TO ALL EXISTING EASEMENTS OF RECORD AND RIGHTS-OF-WAY.

**Tract 35**


CITY OF DULUTH

010-1390-02020

**\$50,300.00**

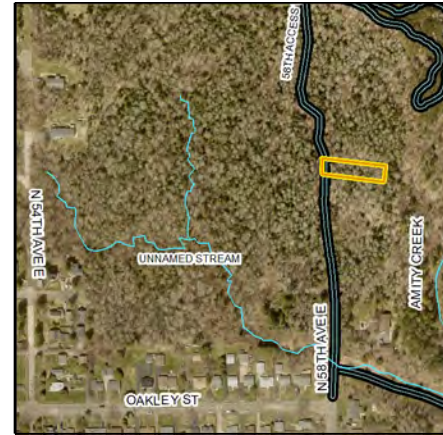
± 0.23 acres

D22250041



**Location:** Approximately 0.11 of a mile north of the end of North 58th Avenue East on undeveloped, platted roads, Duluth

**Legal:** LOT 26, BLOCK 9, EDGEBROOK DIVISION OF DULUTH

**Sale Price****\$50,300.00**

This +/- 50' x 197' parcel is located in the Lakeside-Lester Park neighborhood of Duluth. The 58th Access Trail, part of the Duluth Cross City Trail system, goes through the western portion of the property. Zoning is R-1 (Residential). Contact City of Duluth Planning and Development for permitted uses and zoning questions. A small part in the southeast is in the city's Water Resource Management Ordinance district and may have further restrictions. Any potential owner must obtain appropriate approvals if improving undeveloped, platted roads. Check with the City of Duluth Finance Department for any certified, pending, or future assessments that may be reinstated. Recording fee \$46.00 (T#223079).

ST. LOUIS COUNTY MAKES NO REPRESENTATIONS, WARRANTIES, OR GUARANTEES WITH RESPECT TO ACCESS TO TAX FORFEITED LANDS SOLD. SUBJECT TO ALL EXISTING EASEMENTS OF RECORD AND RIGHTS-OF-WAY.

**Tract 36**


CITY OF DULUTH

010-1390-02030

**\$52,800.00**

± 0.22 acres

D22250042



**Location:** Approximately 0.10 of a mile north of the end of North 58th Avenue East on undeveloped, platted roads, Duluth

**Legal:** LOT 27, BLOCK 9, EDGEBROOK DIVISION OF DULUTH

**Sale Price****\$52,800.00**

This +/- 50' x 191.5' parcel is located in the Lakeside-Lester Park neighborhood of Duluth on undeveloped, platted roads. The 58th Access Trail, part of the Duluth Cross City Trail system, goes through the western portion of the property. Zoning is R-1 (Residential). Contact City of Duluth Planning and Development for permitted uses and zoning questions. The eastern portion of this parcel is in the city's Water Resource Management Ordinance district and may have further restrictions. Any potential owner must obtain appropriate approvals if improving undeveloped, platted roads. Check with the City of Duluth Finance Department for any certified, pending, or future assessments that may be reinstated. Recording fee \$46.00 (T#223079).

ST. LOUIS COUNTY MAKES NO REPRESENTATIONS, WARRANTIES, OR GUARANTEES WITH RESPECT TO ACCESS TO TAX FORFEITED LANDS SOLD. SUBJECT TO ALL EXISTING EASEMENTS OF RECORD AND RIGHTS-OF-WAY.

**Tract 37**

CITY OF DULUTH

010-1585-00040

**\$21,100.00**

± 0.32 acres

D22240117

**Location:** North of 3215 Florine Street, Duluth**Legal:** LOT 4, FLOYDS DIVISION**Sale Price****\$21,100.00**

This +/- 100' x 140' wooded lot on an undeveloped alley north of Florine St. is in the Piedmont Heights neighborhood of Duluth. Zoning is R-1 (Residential). Contact City of Duluth Planning and Development for permitted uses and zoning questions. Any potential owner must obtain appropriate approvals if improving undeveloped, platted roads. Check with the City of Duluth Finance Department for any certified, pending or future assessments that may be reinstated. Any abandoned personal property remaining is part of the sale. Recording fee \$46.00 (T#342879).

ST. LOUIS COUNTY MAKES NO REPRESENTATIONS, WARRANTIES, OR GUARANTEES WITH RESPECT TO ACCESS TO TAX FORFEITED LANDS SOLD. SUBJECT TO ALL EXISTING EASEMENTS OF RECORD AND RIGHTS-OF-WAY.

**Tract 38**

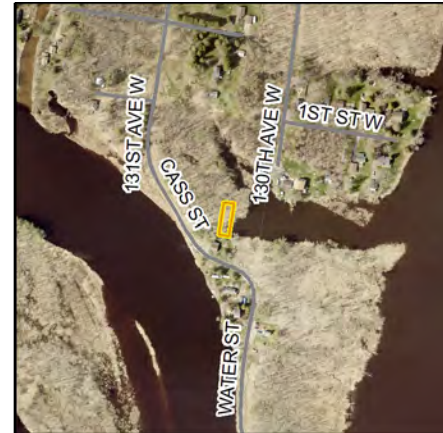
CITY OF DULUTH

010-1680-00080

**\$7,500.00**

± 0.11 acres

D22240230

**Location:** North of 13005 Cass Street, Duluth**Legal:** Lot 95, FOND DU LAC ITASCA STREET DULUTH**Sale Price****\$7,500.00**

This +/- 40' x 120' property is located on an undeveloped, platted road in the Fond Du Lac neighborhood of Duluth with about 70 feet of frontage on the St. Louis River. Zoning is R-1 (Residential). Contact City of Duluth Planning and Development for permitted uses and zoning questions. The parcel contains areas that may be located within the floodplain management area and may impact development. Any potential owner must obtain appropriate approvals if improving undeveloped, platted roads. Check with the City of Duluth Finance Department for any certified, pending, or future assessments that may be reinstated. Any abandoned personal property remaining is part of the sale. Recording fee \$46.00 (Abstract).

ST. LOUIS COUNTY MAKES NO REPRESENTATIONS, WARRANTIES, OR GUARANTEES WITH RESPECT TO ACCESS TO TAX FORFEITED LANDS SOLD. SUBJECT TO ALL EXISTING EASEMENTS OF RECORD AND RIGHTS-OF-WAY.

**Tract 39**

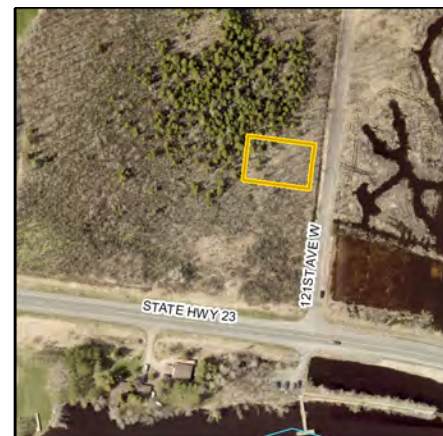
CITY OF DULUTH

010-1760-00100

**\$23,900.00**

± 0.34 acres

D22250043

**Location:** Approximately 0.06 of a mile north of State Highway 23 on the west side of 121st Avenue West, Duluth**Legal:** Lots 1 AND 2, Block 2, EAST FON DU LAC**Sale Price****\$23,900.00**

This +/- 100' x 150' parcel is located in the Fond Du Lac neighborhood of Duluth. Zoning is R-1 (Residential). Contact City of Duluth Planning and Development for permitted uses and zoning questions. Parcel is predominately wetlands and may not be suitable for development. The parcel contains areas that may be located within the floodplain management area and may impact development. The property is in the city's Water Resource Management Ordinance district and may have further restrictions. Check with the City of Duluth Finance Department for any certified, pending, or future assessments that may be reinstated. Recording fee \$46.00 (T#338625).

ST. LOUIS COUNTY MAKES NO REPRESENTATIONS, WARRANTIES, OR GUARANTEES WITH RESPECT TO ACCESS TO TAX FORFEITED LANDS SOLD. SUBJECT TO ALL EXISTING EASEMENTS OF RECORD AND RIGHTS-OF-WAY.

**Tract 40**

CITY OF DULUTH

010-1760-00150

**\$22,500.00**

± 0.31 acres

D22250044



**Location:** Approximately 0.01 of a mile north of State Highway 23 on the west side of 121st Avenue West, Duluth

**Legal:** Northerly 60 feet of Lots 6 through 14, Block 2, EAST FON DU LAC

**Sale Price****\$22,500.00**

This +/- 60' x 225' parcel is located in the Fond Du Lac neighborhood of Duluth. Zoning is R-1 (Residential). Contact City of Duluth Planning and Development for permitted uses and zoning questions. This area is predominately wetlands and may not be suitable for development. The parcel contains areas that may be located within the floodplain management area and may impact development. The property is in the city's Water Resource Management Ordinance district and may have further restrictions. Check with the City of Duluth Finance Department for any certified, pending, or future assessments that may be reinstated. Recording fee \$46.00 (T#338361).

ST. LOUIS COUNTY MAKES NO REPRESENTATIONS, WARRANTIES, OR GUARANTEES WITH RESPECT TO ACCESS TO TAX FORFEITED LANDS SOLD. SUBJECT TO ALL EXISTING EASEMENTS OF RECORD AND RIGHTS-OF-WAY.

**Tract 41**

CITY OF DULUTH

010-1760-00330

**\$29,700.00**

± 0.51 acres

D22250045



**Location:** Approximately 0.05 of a mile north of 12202 State Highway 23 on the west side of the undeveloped, platted road, Duluth

**Legal:** Lots 1, 3 AND 4, Block 3, EAST FON DU LAC

**Sale Price****\$29,700.00**

This +/- 50' x 150' and 100' x 150' property is located in the Fond Du Lac neighborhood of Duluth on undeveloped, platted roads. The parcel is two physically separate areas. Zoning is R-1 (Residential). Contact City of Duluth Planning and Development for permitted uses and zoning questions. The property is predominately wetlands and may not be suitable for development. The property contains areas that may be located within the floodplain management area and may impact development. The property is in the city's Water Resource Management Ordinance district and may have further restrictions. Any potential owner must obtain appropriate approvals if improving undeveloped, platted roads. Check with the City of Duluth Finance Department for any certified, pending, or future assessments that may be reinstated. Recording fee \$46.00 (T#338361).

ST. LOUIS COUNTY MAKES NO REPRESENTATIONS, WARRANTIES, OR GUARANTEES WITH RESPECT TO ACCESS TO TAX FORFEITED LANDS SOLD. SUBJECT TO ALL EXISTING EASEMENTS OF RECORD AND RIGHTS-OF-WAY.

**Tract 42**

CITY OF DULUTH

010-1760-00380

**\$10,600.00**

± 0.10 acres

D22250046



**Location:** Approximately 0.02 of a mile north of 12202 State Highway 23 on the west side of the undeveloped, platted road, Duluth

**Legal:** Northerly 60 feet of Lots 6 through 8, Block 3, EAST FON DU LAC

**Sale Price****\$10,600.00**

This +/- 60' x 75' parcel is located in the Fond Du Lac neighborhood of Duluth on undeveloped, platted roads. Zoning is R-1 (Residential). Contact City of Duluth Planning and Development for permitted uses and zoning questions. The property is predominantly wetlands and may not be suitable for development. The parcel contains areas that may be located within a floodplain management area and may impact development. The property is in the city's Water Resource Management Ordinance district and may have further restrictions. Any potential owner must obtain appropriate approvals if improving undeveloped, platted roads. Check with the City of Duluth Finance Department for any certified, pending, or future assessments that may be reinstated. Recording fee \$46.00 (T#338361).

ST. LOUIS COUNTY MAKES NO REPRESENTATIONS, WARRANTIES, OR GUARANTEES WITH RESPECT TO ACCESS TO TAX FORFEITED LANDS SOLD. SUBJECT TO ALL EXISTING EASEMENTS OF RECORD AND RIGHTS-OF-WAY.

**Tract 43**

CITY OF DULUTH

010-1760-00420

**\$12,600.00**

± 0.28 acres

D22250047



**Location:** Approximately 0.01 of a mile north of State Highway 23 on the east side of 123rd Avenue West, Duluth

**Legal:** Northerly 60 feet of Lots 10 through 17, Block 3, EAST FON DU LAC

**Sale Price****\$12,600.00**

This +/- 60' x 200' parcel is located in the Fond Du Lac neighborhood of Duluth. Zoning is R-1 (Residential). Contact City of Duluth Planning and Development for permitted uses and zoning questions. Parcel is predominately wetlands and may not be suitable for development. The parcel contains areas that may be located within the floodplain management area and may impact development. The property is in the city's Water Resource Management Ordinance district and may have further restrictions. Check with the City of Duluth Finance Department for any certified, pending, or future assessments that may be reinstated. Recording fee \$46.00 (T#338361).

ST. LOUIS COUNTY MAKES NO REPRESENTATIONS, WARRANTIES, OR GUARANTEES WITH RESPECT TO ACCESS TO TAX FORFEITED LANDS SOLD. SUBJECT TO ALL EXISTING EASEMENTS OF RECORD AND RIGHTS-OF-WAY.

**Tract 44**


CITY OF DULUTH

010-1790-01600

**\$7,000.00**

± 0.07 acres

D22250049



**Location:** Approximately 0.1 of a mile north of 615 West Dickson Street on undeveloped, platted roads, Duluth

**Legal:** Lot 2, Block 58, GARY CENTRAL DIVISION DULUTH

**Sale Price****\$7,000.00**

This +/- 30' x 100' property is located in the Gary-New Duluth neighborhood on undeveloped, platted roads. An unnamed stream flows through this property. Zoning is R-1 (Residential). Contact City of Duluth Planning and Development for permitted uses and zoning questions. The parcel contains areas that may be located within the floodplain management area and may impact development. The property is in the city's Water Resource Management Ordinance district and may have further restrictions. Any potential owner must obtain appropriate approvals if improving undeveloped, platted roads. Check with the City of Duluth Finance Department for any certified, pending, or future assessments that may be reinstated. Recording fee \$46.00 (T#302952).

ST. LOUIS COUNTY MAKES NO REPRESENTATIONS, WARRANTIES, OR GUARANTEES WITH RESPECT TO ACCESS TO TAX FORFEITED LANDS SOLD. SUBJECT TO ALL EXISTING EASEMENTS OF RECORD AND RIGHTS-OF-WAY.

**Tract 45**

CITY OF DULUTH

010-1790-02050

**\$16,800.00**

± 0.21 acres

D22250050



**Location:** Approximately 0.02 of a mile north of West Gary Street on undeveloped, platted 107th Avenue West, Duluth

**Legal:** Lots 1, 2 AND 3, Block 60, GARY CENTRAL DIVISION DULUTH

**Sale Price****\$16,800.00**

This +/- 90' x 100' property is located in the Gary-New Duluth neighborhood on undeveloped 107th Ave W. Zoning is R-1 (Residential). Contact City of Duluth Planning and Development for permitted uses and zoning questions. Any potential owner must obtain appropriate approvals if improving undeveloped, platted roads. Check with the City of Duluth Finance Department for any certified, pending, or future assessments that may be reinstated. There is a medical assistance lien held against this property – consult a real estate attorney for details (doc#152815). Recording fee \$86.00 (T#37922, 18913, 36329).

ST. LOUIS COUNTY MAKES NO REPRESENTATIONS, WARRANTIES, OR GUARANTEES WITH RESPECT TO ACCESS TO TAX FORFEITED LANDS SOLD. SUBJECT TO ALL EXISTING EASEMENTS OF RECORD AND RIGHTS-OF-WAY.

**Tract 46**

CITY OF DULUTH

010-1790-02300

**\$20,800.00**

± 0.27 acres

D22250051



**Location:** Approximately 0.07 of a mile west of 105th Avenue West on the north side of Gary Street West, Duluth

**Legal:** Lots 26 through 29, Block 60, GARY CENTRAL DIVISION DULUTH

**Sale Price****\$20,800.00**

This +/- 123' x 95' parcel is located in the Gary-New Duluth neighborhood. Zoning is R-1 (Residential). Contact City of Duluth Planning and Development for permitted uses and zoning questions. Check with the City of Duluth Finance Department for any certified, pending, or future assessments that may be reinstated. Recording fee \$106.00 (T#32734, 32733, 32687, 26634).

ST. LOUIS COUNTY MAKES NO REPRESENTATIONS, WARRANTIES, OR GUARANTEES WITH RESPECT TO ACCESS TO TAX FORFEITED LANDS SOLD. SUBJECT TO ALL EXISTING EASEMENTS OF RECORD AND RIGHTS-OF-WAY.

**Tract 47**

CITY OF DULUTH

010-1790-07910, 07920

**\$11,400.00**

± 0.14 acres

D22250052



**Location:** Approximately 0.09 of a mile west of 108th Avenue West on the north side of Gary Street West, Duluth

**Legal:** Lot 29, Block 81 including that part of vacated alley lying adjacent, GARY CENTRAL DIVISION DULUTH  
Lot 30, Block 81 including that part of vacated alley lying adjacent, GARY CENTRAL DIVISION DULUTH

**Sale Price****\$11,400.00**

This +/- 60' x 100' property is located in the Gary-New Duluth neighborhood. Zoning is R-1 (Residential). Contact City of Duluth Planning and Development for permitted uses and zoning questions. Check with the City of Duluth Finance Department for any certified, pending, or future assessments that may be reinstated. Recording fee \$66.00 (T#30053, 30054).

ST. LOUIS COUNTY MAKES NO REPRESENTATIONS, WARRANTIES, OR GUARANTEES WITH RESPECT TO ACCESS TO TAX FORFEITED LANDS SOLD. SUBJECT TO ALL EXISTING EASEMENTS OF RECORD AND RIGHTS-OF-WAY.

**Tract 48**

CITY OF DULUTH

010-1790-08100

**\$7,500.00**

± 0.07 acres

D22250053



**Location:** Approximately 0.06 of a mile west of 108th Avenue West on the south side of West Gary Street, Duluth

**Legal:** Lot 18, Block 82, GARY CENTRAL DIVISION DULUTH

**Sale Price****\$7,500.00**

This +/- 30' x 107.24' parcel is a nonconforming lot of record in the Gary-New Duluth neighborhood. Zoning is R-1 (Residential District). Contact City of Duluth Planning and Development for permitted uses and zoning questions. Check with the City of Duluth Finance Department for any certified, pending, or future assessments that may be reinstated. Recording fee \$46.00 (T#21393).

ST. LOUIS COUNTY MAKES NO REPRESENTATIONS, WARRANTIES, OR GUARANTEES WITH RESPECT TO ACCESS TO TAX FORFEITED LANDS SOLD. SUBJECT TO ALL EXISTING EASEMENTS OF RECORD AND RIGHTS-OF-WAY.

**Tract 49**


CITY OF DULUTH

010-1800-00010

**\$14,400.00**

± 0.20 acres

D22250054



**Location:** Approximately 0.03 and 0.07 of a mile north of the end of 105th Avenue West on the west side of the undeveloped, platted road, Duluth

**Legal:** Lot 23, AND Lots 28 through 30, Block 1, GARY FIRST DIVISION

**Sale Price****\$14,400.00**

This +/- 40' x 66' and 90' x 66' property is located in the Gary-New Duluth neighborhood. This property is two physically separate areas and is located on undeveloped, platted roads. Zoning is R-1 (Residential). Contact City of Duluth Planning and Development for permitted uses and zoning questions. The property contains areas that may be located within the floodplain management area and may impact development. The property is in the city's Water Resource Management Ordinance district and may have further restrictions. Any potential owner must obtain appropriate approvals if improving undeveloped, platted roads. Check with the City of Duluth Finance Department for any certified, pending, or future assessments that may be reinstated. Recording fee \$46.00 (T#338627).

ST. LOUIS COUNTY MAKES NO REPRESENTATIONS, WARRANTIES, OR GUARANTEES WITH RESPECT TO ACCESS TO TAX FORFEITED LANDS SOLD. SUBJECT TO ALL EXISTING EASEMENTS OF RECORD AND RIGHTS-OF-WAY.

**Tract 50**

CITY OF DULUTH

010-1800-03910

**\$13,600.00**

± 0.14 acres

D22240108



**Location:** North of 1426 104th Avenue W, Duluth

**Legal:** Lots 14 AND 15, Block 18, GARY FIRST DIVISION

**Sale Price****\$13,600.00**

This +/- 60' x 100' vacant, wooded lot is in the Gary-New Duluth neighborhood. Zoning is R-1 (Residential). Contact City of Duluth Planning and Development for permitted uses and zoning questions. The parcel contains areas that may be located within the floodplain management area and may impact development. Check with the City of Duluth Finance Department for any certified, pending or future assessments that may be reinstated. Any abandoned personal property remaining is part of the sale. Recording fee \$46.00 (T#338364).

ST. LOUIS COUNTY MAKES NO REPRESENTATIONS, WARRANTIES, OR GUARANTEES WITH RESPECT TO ACCESS TO TAX FORFEITED LANDS SOLD. SUBJECT TO ALL EXISTING EASEMENTS OF RECORD AND RIGHTS-OF-WAY.

**Tract 51**

CITY OF DULUTH

010-1800-04210

**\$17,800.00**

± 0.28 acres

D22250055



**Location:** North of 1421 104th Avenue West and 1426 105th Avenue West, Duluth

**Legal:** Lots 14, 15, 17, AND 18, Block 19, GARY FIRST DIVISION

**Sale Price****\$17,800.00**

The property is two +/- 60' x 100' pieces physically separated by an undeveloped, platted alley located in the Gary-New Duluth neighborhood. Zoning is R-1 (Residential). Contact City of Duluth Planning and Development for permitted uses and zoning questions. The property contains areas that may be located within the floodplain management area and may impact development. The property is in the city's Water Resource Management Ordinance district and may have further restrictions. Any potential owner must obtain appropriate approvals if improving undeveloped, platted roads. Check with the City of Duluth Finance Department for any certified, pending, or future assessments that may be reinstated. Any abandoned personal property remaining is part of the sale. Recording fee \$46.00 (T#338364).

ST. LOUIS COUNTY MAKES NO REPRESENTATIONS, WARRANTIES, OR GUARANTEES WITH RESPECT TO ACCESS TO TAX FORFEITED LANDS SOLD. SUBJECT TO ALL EXISTING EASEMENTS OF RECORD AND RIGHTS-OF-WAY.

**Tract 52**

CITY OF DULUTH

010-1800-10540

**\$16,700.00**

± 0.17 acres

D22240121

**Location:** Southwest corner of W Gary Street and 105th Avenue W, Duluth**Legal:** Lots 17, 18 and 19, Block 41, GARY FIRST DIVISION**Sale Price****\$16,700.00**

This vacant, wooded +/- 70' x 104' parcel is in the Gary-New Duluth neighborhood. Zoning is R-1 (Residential). Contact City of Duluth Planning and Development for permitted uses and zoning questions. Check with the City of Duluth Finance Department for any certified, pending or future assessments that may be reinstated. Recording fee \$66.00 (T#10584, 108451).

ST. LOUIS COUNTY MAKES NO REPRESENTATIONS, WARRANTIES, OR GUARANTEES WITH RESPECT TO ACCESS TO TAX FORFEITED LANDS SOLD. SUBJECT TO ALL EXISTING EASEMENTS OF RECORD AND RIGHTS-OF-WAY.

**Tract 53**

CITY OF DULUTH

010-1850-00765

**\$57,400.00**

± 0.26 acres

D22250057

**Location:** North of 2201 Harvard Avenue, Duluth**Legal:** North 1/2 of Lot 24 and ALL of Lot 25, Block 9, GLEN AVON 3RD DIVISION OF DULUTH**Sale Price****\$57,400.00**

This +/- 75' x 150' parcel is located in the Hunters Park neighborhood of Duluth. Zoning is R-1 (Residential). Contact City of Duluth Planning and Development for permitted uses and zoning questions. The parcel contains areas that may be located within the floodplain management area and may impact development. The property is in the city's Water Resource Management Ordinance district and may have further restrictions. Check with the City of Duluth Finance Department for any certified, pending, or future assessments that may be reinstated. Recording fee \$46.00 (T#335714).

ST. LOUIS COUNTY MAKES NO REPRESENTATIONS, WARRANTIES, OR GUARANTEES WITH RESPECT TO ACCESS TO TAX FORFEITED LANDS SOLD. SUBJECT TO ALL EXISTING EASEMENTS OF RECORD AND RIGHTS-OF-WAY.

**Tract 54**

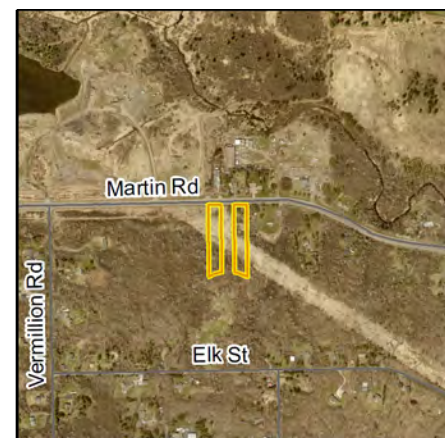
CITY OF DULUTH

010-2010-00750

**\$74,400.00**

± 2.45 acres

D22250058

**Location:** West of 3622 Martin Road, Duluth**Legal:** Lots 18 AND 20, Block 3, GREYSOLON FARMS 1ST DIVISION OF DULUTH**Sale Price****\$74,400.00**

This property is approximately 2.45 acres in the Morley Heights/Parkview neighborhood of Duluth. It consists of two lots that are physically separated by privately-owned property and is encumbered by an overhead powerline (T doc#382298). Zoning is R-1 (Residential). Contact City of Duluth Planning and Development for permitted uses and zoning questions. Check with the City of Duluth Finance Department for any certified, pending, or future assessments that may be reinstated. Recording fee \$46.00 (T#338365).

ST. LOUIS COUNTY MAKES NO REPRESENTATIONS, WARRANTIES, OR GUARANTEES WITH RESPECT TO ACCESS TO TAX FORFEITED LANDS SOLD. SUBJECT TO ALL EXISTING EASEMENTS OF RECORD AND RIGHTS-OF-WAY.

**Tract 55**


CITY OF DULUTH

010-2010-04030

**\$33,300.00**

± 0.95 acres

D22250060

**Location:** South of 520 Claymore Street on undeveloped, platted roads, Duluth**Legal:** Lot 17, Block 15, GREYSOLON FARMS 1ST DIVISION OF DULUTH**Sale Price****\$33,300.00**

This +/- 100' x 415' parcel is in the Morley Heights/Parkview neighborhood of Duluth on an undeveloped, platted road. Zoning is R-1 (Residential). Contact City of Duluth Planning and Development for permitted uses and zoning questions. Any potential owner must obtain appropriate approvals if improving undeveloped, platted roads. Check with the City of Duluth Finance Department for any certified, pending, or future assessments that may be reinstated. Any abandoned personal property remaining is part of the sale. Recording fee \$46.00 (T#338366).

ST. LOUIS COUNTY MAKES NO REPRESENTATIONS, WARRANTIES, OR GUARANTEES WITH RESPECT TO ACCESS TO TAX FORFEITED LANDS SOLD. SUBJECT TO ALL EXISTING EASEMENTS OF RECORD AND RIGHTS-OF-WAY.

**Tract 56**

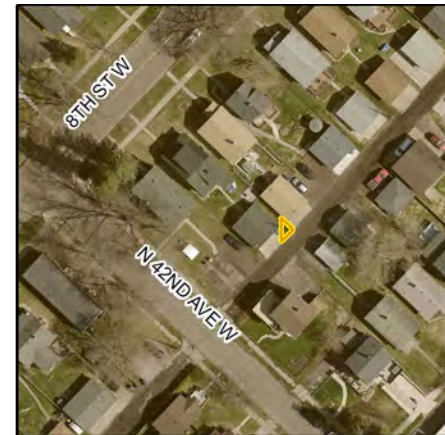
CITY OF DULUTH

010-2030-02000

**\$200.00**

± 0.00 acres

D22250188

**Location:** Adjoins the northeast corner of 4126 West 8th Street on the alley, Duluth**Legal:** Lot 2 EXCEPT the East 33 1/3 feet, Block 11, HALLS ADDITION TO ONEOTA DULUTH**Sale Price****\$200.00**

This +/- 13' x 12' x 18' nonconforming parcel is located in the Denfeld neighborhood of Duluth. Parcel is crossed by a driveway on the south corner and has alley access. Zoning is R-1 (Residential). Contact City of Duluth Planning and Development for permitted uses and zoning questions. Check with the City of Duluth Finance Department for any certified, pending, or future assessments that may be reinstated. Any abandoned personal property remaining is part of the sale. Recording fee \$46.00 (T#331304).

ST. LOUIS COUNTY MAKES NO REPRESENTATIONS, WARRANTIES, OR GUARANTEES WITH RESPECT TO ACCESS TO TAX FORFEITED LANDS SOLD. SUBJECT TO ALL EXISTING EASEMENTS OF RECORD AND RIGHTS-OF-WAY.

**Tract 57**

CITY OF DULUTH

010-2115-00180

**\$2,400.00**

± 0.01 acres

D22250189

**Location:** East of 3531 Piedmont Avenue, Duluth**Legal:** Outlot B, HAUGS ADDITION TO DULUTH**Sale Price****\$2,400.00**

This +/- 575 sq. ft. parcel is a nonconforming lot of record located in the Piedmont neighborhood of Duluth. Zoning is R-1 (Residential). Contact City of Duluth Planning and Development for permitted uses and zoning questions. Check with the City of Duluth Finance Department for any certified, pending, or future assessments that may be reinstated. Recording fee \$46.00 (T#331473).

ST. LOUIS COUNTY MAKES NO REPRESENTATIONS, WARRANTIES, OR GUARANTEES WITH RESPECT TO ACCESS TO TAX FORFEITED LANDS SOLD. SUBJECT TO ALL EXISTING EASEMENTS OF RECORD AND RIGHTS-OF-WAY.

**Tract 58**

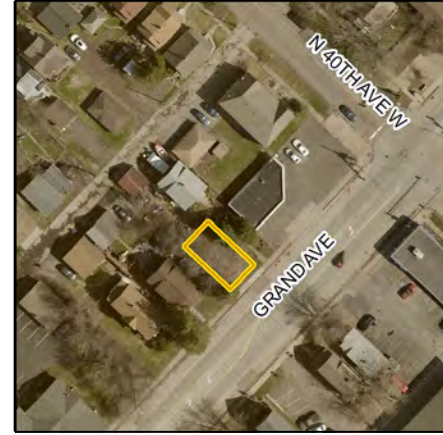
CITY OF DULUTH

010-2120-01445

**\$3,100.00**

± 0.04 acres

D22250062

**Location:** Between 4009 and 4015 Grand Avenue, Duluth**Legal:** Southerly 53 feet of Westerly 29 feet of Lot 6, Block 21, HAZLEWOOD ADDITION TO ONEOTA DULUTH**Sale Price****\$3,100.00**

This +/- 29' x 53' parcel is a nonconforming lot of record in the Denfeld neighborhood of Duluth. Previously 4011 Grand Ave, the structure was removed prior to forfeiture. Zoning is MU-N (Mixed Use). Contact City of Duluth Planning and Development for permitted uses and zoning questions. Check with the City of Duluth Finance Department regarding assessments of \$8,909.79 that may be reinstated, and for any other certified, pending, or future assessments. Recording fee \$46.00 (Abstract).

ST. LOUIS COUNTY MAKES NO REPRESENTATIONS, WARRANTIES, OR GUARANTEES WITH RESPECT TO ACCESS TO TAX FORFEITED LANDS SOLD. SUBJECT TO ALL EXISTING EASEMENTS OF RECORD AND RIGHTS-OF-WAY.

**Tract 59**

CITY OF DULUTH

010-2140-00080

**\$8,400.00**

± 0.08 acres

D22250064

**Location:** Southwest of 3730 West 7th Street, Duluth**Legal:** Lot 1, Block 2, HAZELWOOD PARK DIVISION OF WEST DULUTH**Sale Price****\$8,400.00**

This +/- 25' x 132' parcel is a nonconforming lot of record in the Denfeld neighborhood of Duluth. About 8 feet of an unnamed stream crosses the southwest corner. Zoning is R-1 (Residential). Contact City of Duluth Planning and Development for permitted uses and zoning questions. This parcel contains areas that may be located within the floodplain management area and may impact development. The property is in the city's Water Resource Management Ordinance district and may have further restrictions. Check with the City of Duluth Finance Department for any certified, pending, or future assessments that may be reinstated. Any abandoned personal property remaining is part of the sale. Recording fee \$46.00 (T#241143).

ST. LOUIS COUNTY MAKES NO REPRESENTATIONS, WARRANTIES, OR GUARANTEES WITH RESPECT TO ACCESS TO TAX FORFEITED LANDS SOLD. SUBJECT TO ALL EXISTING EASEMENTS OF RECORD AND RIGHTS-OF-WAY.

**Tract 60**

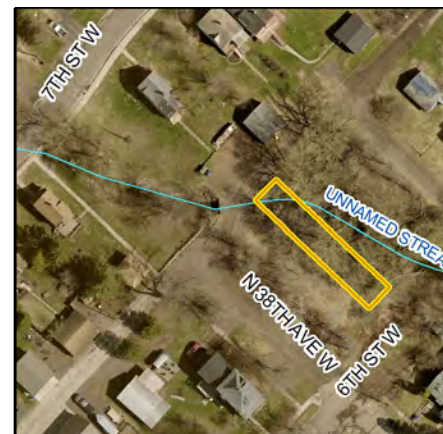
CITY OF DULUTH

010-2140-00490

**\$8,500.00**

± 0.08 acres

D22250065

**Location:** Approximately 0.01 of a mile northeast of North 38th Avenue West on undeveloped, platted 6th Street West, Duluth**Legal:** Lot 2, Block 5, HAZELWOOD PARK DIVISION OF WEST DULUTH**Sale Price****\$8,500.00**

This +/- 25' x 132' parcel is in the Denfeld neighborhood of Duluth and is crossed in the northwest by about 34 feet of an unnamed stream. Zoning is R-1 (Residential). Contact City of Duluth Planning and Development for permitted uses and zoning questions. This parcel contains areas that may be located within the floodplain management area and may impact development. The property is in the city's Water Resource Management Ordinance district and may have further restrictions. Check with the City of Duluth Finance Department for any certified, pending, or future assessments that may be reinstated. Recording fee \$46.00 (T#241143).

ST. LOUIS COUNTY MAKES NO REPRESENTATIONS, WARRANTIES, OR GUARANTEES WITH RESPECT TO ACCESS TO TAX FORFEITED LANDS SOLD. SUBJECT TO ALL EXISTING EASEMENTS OF RECORD AND RIGHTS-OF-WAY.

**Tract 61**

CITY OF DULUTH

010-2190-00190

**\$900.00**

± 0.01 acres

D22250190

**Location:** Between 1221 and 1311 Swan Lake Road, Duluth**Legal:** Lot 1, Block 3, HIGHLAND GARDENS 2ND DIVISION DULUTH**Sale Price****\$900.00**

This +/- 330 sq. ft. parcel is a nonconforming lot of record located in the Duluth Heights neighborhood. Zoning is R-1 (Residential). Contact City of Duluth Planning and Development for permitted uses and zoning questions. Check with the City of Duluth Finance Department regarding assessments of \$128.77 that may be reinstated, and for any other certified, pending, or future assessments. Recording fee \$46.00 (T#339087).

ST. LOUIS COUNTY MAKES NO REPRESENTATIONS, WARRANTIES, OR GUARANTEES WITH RESPECT TO ACCESS TO TAX FORFEITED LANDS SOLD. SUBJECT TO ALL EXISTING EASEMENTS OF RECORD AND RIGHTS-OF-WAY.

**Tract 62**

CITY OF DULUTH

010-2230-03330

**\$41,200.00**

± 0.38 acres

D22250067

**Location:** North of 1504 Cedar Avenue, Duluth**Legal:** Lots 1 through 5, Block 8, HOME ACRES 1ST DIVISION**Sale Price****\$41,200.00**

This +/- 125' x 134' parcel is located in the Duluth Heights neighborhood on undeveloped, platted roads. Zoning is RR-1 (Residential-Rural). Contact City of Duluth Planning and Development for permitted uses and zoning questions. Any potential owner must obtain appropriate approvals if improving undeveloped, platted roads. Check with the City of Duluth Finance Department for any certified, pending, or future assessments that may be reinstated. Recording fee \$46.00 (T#351931).

ST. LOUIS COUNTY MAKES NO REPRESENTATIONS, WARRANTIES, OR GUARANTEES WITH RESPECT TO ACCESS TO TAX FORFEITED LANDS SOLD. SUBJECT TO ALL EXISTING EASEMENTS OF RECORD AND RIGHTS-OF-WAY.

**Tract 63**

CITY OF DULUTH

010-2230-05610

**\$3,000.00**

± 0.34 acres

D22240123

**Location:** Approximately 1,300 feet north of Maple Grove Road on undeveloped Yosemite Avenue, Duluth**Legal:** Lots 1 through 3, Block 13 INCLUDING part of vacated street adjacent to Lots 1 & 2, HOME ACRES 1ST DIVISION**Sale Price****\$3,000.00**

This +/- 0.34 of an acre, irregularly shaped parcel is located on an undeveloped avenue in the Duluth Heights neighborhood. Zoning is MU-N (Mixed Use Neighborhood). Contact City of Duluth Planning and Development for permitted uses and zoning questions. The parcel contains areas that may be located within the floodplain management area and may impact development. Any potential owner must obtain appropriate approvals if improving undeveloped, platted roads. Check with the City of Duluth Finance Department for any certified, pending, or future assessments that may be reinstated. Recording fee \$46.00 (T#350026).

ST. LOUIS COUNTY MAKES NO REPRESENTATIONS, WARRANTIES, OR GUARANTEES WITH RESPECT TO ACCESS TO TAX FORFEITED LANDS SOLD. SUBJECT TO ALL EXISTING EASEMENTS OF RECORD AND RIGHTS-OF-WAY.

**Tract 64**

CITY OF DULUTH

010-2230-06620

**\$13,800.00**

± 0.07 acres

D22250068



**Location:** Approximately 0.11 of a mile north of 1305 Maple Grove Road on undeveloped, platted roads, Duluth

**Legal:** LOT 15, BLOCK 15, HOME ACRES 1ST DIVISION

**Sale Price****\$13,800.00**

This +/- 25' x 127' parcel is located in the Duluth Heights neighborhood on undeveloped, platted roads. Zoning is RR-1 (Residential-Rural). Contact City of Duluth Planning and Development for permitted uses and zoning questions. The parcel contains areas that may be located within the floodplain management area and may impact development. Any potential owner must obtain appropriate approvals if improving undeveloped, platted roads. Check with the City of Duluth Finance Department for any certified, pending, or future assessments that may be reinstated. Recording fee \$46.00 (T#131857).

ST. LOUIS COUNTY MAKES NO REPRESENTATIONS, WARRANTIES, OR GUARANTEES WITH RESPECT TO ACCESS TO TAX FORFEITED LANDS SOLD. SUBJECT TO ALL EXISTING EASEMENTS OF RECORD AND RIGHTS-OF-WAY.

**Tract 65**

CITY OF DULUTH

010-2250-00370

**\$55,800.00**

± 0.34 acres

D22250069



**Location:** Northeast of 1734 Hutchinson Road, Duluth

**Legal:** Lots 12 through 21, Block 3, HOMEBUILDERS PARK DULUTH

**Sale Price****\$55,800.00**

This parcel is approximately 0.34 of an acre divided by an undeveloped, platted alley in the Piedmont neighborhood of Duluth. Zoning is R-1 (Residential). Contact City of Duluth Planning and Development for permitted uses and zoning questions. Check with the City of Duluth Finance Department for any certified, pending, or future assessments that may be reinstated. Recording fee \$46.00 (T#338358).

ST. LOUIS COUNTY MAKES NO REPRESENTATIONS, WARRANTIES, OR GUARANTEES WITH RESPECT TO ACCESS TO TAX FORFEITED LANDS SOLD. SUBJECT TO ALL EXISTING EASEMENTS OF RECORD AND RIGHTS-OF-WAY.

**Tract 66**

CITY OF DULUTH

010-2260-00010

**\$13,600.00**

± 0.55 acres

D22240125



**Location:** Approximately 255 feet west of 102nd Avenue W and Carterett Street, Duluth

**Legal:** Lots 1 through 5, Block 61, HOME PARK DIVISION OF NEW DULUTH

**Sale Price****\$13,600.00**

This approximately 0.55 of an acre property is split by a platted alley in the Gary-New Duluth neighborhood. Zoning is R-1 (Residential). Contact City of Duluth Planning and Development for permitted uses and zoning questions. Any potential owner must obtain appropriate approvals if improving undeveloped, platted roads. Check with the City of Duluth Finance Department for any certified, pending or future assessments that may be reinstated. Recording fee \$46.00 (T#329509).

ST. LOUIS COUNTY MAKES NO REPRESENTATIONS, WARRANTIES, OR GUARANTEES WITH RESPECT TO ACCESS TO TAX FORFEITED LANDS SOLD. SUBJECT TO ALL EXISTING EASEMENTS OF RECORD AND RIGHTS-OF-WAY.

**Tract 67**

CITY OF DULUTH

010-2270-04220

**\$13,700.00**

± 0.05 acres

D22240231

**Location:** East of 710 High Street, Duluth**Legal:** Lot 6, Block 10, HOMEWOOD ADDITION TO DULUTH**Sale Price****\$13,700.00**

This nonconforming parcel is approximately 0.05 of an acre located in the Kenwood neighborhood of Duluth. Zoning is R-1 (Residential). Contact City of Duluth Planning and Development for permitted uses and zoning questions. Check with the City of Duluth Finance Department for any certified, pending, or future assessments that may be reinstated. Recording fee \$46.00 (Abstract).

ST. LOUIS COUNTY MAKES NO REPRESENTATIONS, WARRANTIES, OR GUARANTEES WITH RESPECT TO ACCESS TO TAX FORFEITED LANDS SOLD. SUBJECT TO ALL EXISTING EASEMENTS OF RECORD AND RIGHTS-OF-WAY.

**Tract 68**

CITY OF DULUTH

010-2320-00610

**\$7,300.00**

± 0.07 acres

D22240126

**Location:** North of 217 S 61st Avenue W, Duluth**Legal:** LOT 8, BLOCK 8, HUNTERS GRASSY POINT ADD TO DUL**Sale Price****\$7,300.00**

This +/- 25' x 125' parcel is in the Irving neighborhood of Duluth. Zoning is R-1 (Residential). Contact City of Duluth Planning and Development for permitted uses and zoning questions. Check with the City of Duluth Finance Department for any certified, pending or future assessments that may be reinstated. Any abandoned personal property remaining is part of the sale. Recording fee \$46.00 (Abstract).

ST. LOUIS COUNTY MAKES NO REPRESENTATIONS, WARRANTIES, OR GUARANTEES WITH RESPECT TO ACCESS TO TAX FORFEITED LANDS SOLD. SUBJECT TO ALL EXISTING EASEMENTS OF RECORD AND RIGHTS-OF-WAY.

**Tract 69**


CITY OF DULUTH

010-2320-00860

**\$14,600.00**

± 0.14 acres

D22240127

**Location:** Southeast corner of Raleigh Street and S 62nd Avenue W, Duluth**Legal:** LOTS 31 AND 32, BLOCK 8, HUNTERS GRASSY POINT ADD TO DUL**Sale Price****\$14,600.00**

This +/- 125' x 50' parcel is in the Irving neighborhood of Duluth. Zoning is R-1 (Residential). Contact City of Duluth Planning and Development for permitted uses and zoning questions. Check with the City of Duluth Finance Department regarding assessments of \$232.10 that may be reinstated, and for any other certified, pending or future assessments. Any abandoned personal property remaining is part of the sale. Recording fee \$46.00 (T#298600).

ST. LOUIS COUNTY MAKES NO REPRESENTATIONS, WARRANTIES, OR GUARANTEES WITH RESPECT TO ACCESS TO TAX FORFEITED LANDS SOLD. SUBJECT TO ALL EXISTING EASEMENTS OF RECORD AND RIGHTS-OF-WAY.

**Tract 70**

CITY OF DULUTH

010-2420-01730

**\$500.00**

± 0.01 acres

D22250191

**Location:** South of 522 South 71st Avenue West, Duluth**Legal:** Lot 25, Block 8, HUNTER/MARKELLS GRASSY POINT ADDN TO DULUTH**Sale Price****\$500.00**

This +/- 225 sq. ft. parcel is a nonconforming lot of record located in the Fairmount neighborhood of Duluth. Zoning is R-1 (Residential). Contact City of Duluth Planning and Development for permitted uses and zoning questions. Check with the City of Duluth Finance Department for any certified, pending, or future assessments that may be reinstated. Recording fee \$46.00 (T#331476).

ST. LOUIS COUNTY MAKES NO REPRESENTATIONS, WARRANTIES, OR GUARANTEES WITH RESPECT TO ACCESS TO TAX FORFEITED LANDS SOLD. SUBJECT TO ALL EXISTING EASEMENTS OF RECORD AND RIGHTS-OF-WAY.

**Tract 71**

CITY OF DULUTH

010-2550-00030

**\$100.00**

± 0.00 acres

D22250192

**Location:** Northeast of the corner of Grand Avenue and Hulett Avenue, Duluth**Legal:** Lot 3, Block 1, IRONTON 4TH DIVISION**Sale Price****\$100.00**

This +/- 38.85 sq. ft. parcel is a nonconforming lot of record in the Smithville neighborhood of Duluth. Zoning is R-1 (Residential). Contact City of Duluth Planning and Development for permitted uses and zoning questions. Check with the City of Duluth Finance Department for any certified, pending, or future assessments that may be reinstated. Recording fee \$46.00 (T#339088).

ST. LOUIS COUNTY MAKES NO REPRESENTATIONS, WARRANTIES, OR GUARANTEES WITH RESPECT TO ACCESS TO TAX FORFEITED LANDS SOLD. SUBJECT TO ALL EXISTING EASEMENTS OF RECORD AND RIGHTS-OF-WAY.

**Tract 72**

CITY OF DULUTH

010-2550-00730

**\$600.00**

± 0.01 acres

D22250193

**Location:** Approximately 0.01 of a mile west of Grand Avenue on Keene Avenue, Duluth**Legal:** Lot 13, Block 3, EXCEPT that part taken for highway. IRONTON 4TH DIVISION**Sale Price****\$600.00**

This +/- 274.6 sq. ft. parcel is a nonconforming lot of record in the Smithville neighborhood of Duluth. Zoning is R-1 (Residential). Contact City of Duluth Planning and Development for permitted uses and zoning questions. Check with the City of Duluth Finance Department for any certified, pending, or future assessments that may be reinstated. Recording fee \$46.00 (T#331477).

ST. LOUIS COUNTY MAKES NO REPRESENTATIONS, WARRANTIES, OR GUARANTEES WITH RESPECT TO ACCESS TO TAX FORFEITED LANDS SOLD. SUBJECT TO ALL EXISTING EASEMENTS OF RECORD AND RIGHTS-OF-WAY.

**Tract 73**

CITY OF DULUTH

010-2550-01110

**\$3,600.00**

± 0.03 acres

D22250072



**Location:** Northeast of 9211 Keene Avenue on undeveloped, platted roads, Duluth

**Legal:** Lots 22 through 24, Block 4 INCLUDING vacated alley adjacent, IRONTON 4TH DIVISION

**Sale Price****\$3,600.00**

This +/- 1,459.95 sq. ft. parcel is a nonconforming lot of record in the Smithville neighborhood of Duluth. Zoning is R-1 (Residential). Contact City of Duluth Planning and Development for permitted uses and zoning questions. Any potential owner must obtain appropriate approvals if improving undeveloped, platted roads. Check with the City of Duluth Finance Department for any certified, pending, or future assessments that may be reinstated. Any abandoned personal property remaining is part of the sale. Recording fee \$46.00 (T#341178).

ST. LOUIS COUNTY MAKES NO REPRESENTATIONS, WARRANTIES, OR GUARANTEES WITH RESPECT TO ACCESS TO TAX FORFEITED LANDS SOLD. SUBJECT TO ALL EXISTING EASEMENTS OF RECORD AND RIGHTS-OF-WAY.

**Tract 74**

CITY OF DULUTH

010-2550-01520

**\$16,200.00**

± 0.15 acres

D22250073



**Location:** North of 424 South 92nd Avenue West on an undeveloped, platted road, Duluth

**Legal:** Lots 17, 18 AND 20, Block 7, EXCEPT part taken for highway, IRONTON 4TH DIVISION

**Sale Price****\$16,200.00**

This +/- 6,534 sq. ft. property in the Smithville neighborhood of Duluth is two physically separate areas located on an undeveloped, platted road. Zoning is R-1 (Residential). Contact City of Duluth Planning and Development for permitted uses and zoning questions. Any potential owner must obtain appropriate approvals if improving undeveloped, platted roads. Check with the City of Duluth Finance Department for any certified, pending, or future assessments that may be reinstated. Any abandoned personal property remaining is part of the sale. Recording fee \$46.00 (T#339081).

ST. LOUIS COUNTY MAKES NO REPRESENTATIONS, WARRANTIES, OR GUARANTEES WITH RESPECT TO ACCESS TO TAX FORFEITED LANDS SOLD. SUBJECT TO ALL EXISTING EASEMENTS OF RECORD AND RIGHTS-OF-WAY.

**Tract 75**

CITY OF DULUTH

010-2550-01570

**\$7,400.00**

± 0.07 acres

D22250074



**Location:** West of 9102 Swenson Avenue across undeveloped, platted alley, Duluth

**Legal:** Easterly 60 feet of Lots 22 AND 23, Block 7, IRONTON 4TH DIVISION

**Sale Price****\$7,400.00**

This +/- 50' x 60' parcel is located in the Smithville neighborhood of Duluth on an undeveloped, platted alley. Zoning is R-1 (Residential). Contact City of Duluth Planning and Development for permitted uses and zoning questions. Any potential owner must obtain appropriate approvals if improving undeveloped, platted roads. Check with the City of Duluth Finance Department for any certified, pending, or future assessments that may be reinstated. Any abandoned personal property remaining is part of the sale. Recording fee \$46.00 (T#339081).

ST. LOUIS COUNTY MAKES NO REPRESENTATIONS, WARRANTIES, OR GUARANTEES WITH RESPECT TO ACCESS TO TAX FORFEITED LANDS SOLD. SUBJECT TO ALL EXISTING EASEMENTS OF RECORD AND RIGHTS-OF-WAY.

**Tract 76**

CITY OF DULUTH

010-2550-01910

**\$15,900.00**

± 0.21 acres

D22250075

**Location:** South of 9122 Clyde Avenue on undeveloped, platted road, Duluth**Legal:** Lots 9, 10 AND 13, Block 8, IRONTON 4TH DIVISION**Sale Price****\$15,900.00**

This +/- 25' x 125' and 50' x 125' property is located in the Smithville neighborhood of Duluth. The parcel is two physically separated areas on undeveloped, platted roads. Lot 9 Block 8 is subject to an easement for an Outlet sewer recorded in the office of the County Recorder in Miscellaneous Book 33, page 8. Zoning is R-1 (Residential). Contact City of Duluth Planning and Development for permitted uses and zoning questions. The property contains areas that may be located within a floodplain management area and may impact development. The property is in the city's Water Resource Management Ordinance district and may have further restrictions. Any potential owner must obtain appropriate approvals if improving undeveloped, platted roads. Check with the City of Duluth Finance Department for any certified, pending, or future assessments that may be reinstated. Recording fee \$46.00 (T#339081).

ST. LOUIS COUNTY MAKES NO REPRESENTATIONS, WARRANTIES, OR GUARANTEES WITH RESPECT TO ACCESS TO TAX FORFEITED LANDS SOLD. SUBJECT TO ALL EXISTING EASEMENTS OF RECORD AND RIGHTS-OF-WAY.

**Tract 77**


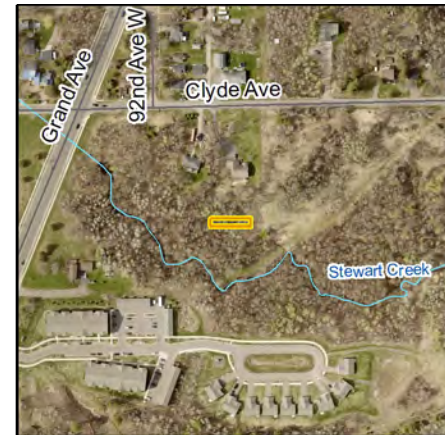
CITY OF DULUTH

010-2550-02160

**\$6,200.00**

± 0.07 acres

D22250076

**Location:** Approximately 0.06 of a mile south of 9102 Clyde Avenue on undeveloped, platted road, Duluth**Legal:** Lot 33, Block 8, IRONTON 4TH DIVISION**Sale Price****\$6,200.00**

This +/- 25' x 125' parcel is a nonconforming lot of record located in the Smithville neighborhood of Duluth on an undeveloped, platted road. Zoning is R-1 (Residential). Contact City of Duluth Planning and Development for permitted uses and zoning questions. The parcel contains wetlands that may impact development or access plans. The property is in the city's Water Resource Management Ordinance district and may have further restrictions. Any potential owner must obtain appropriate approvals if improving undeveloped, platted roads. Check with the City of Duluth Finance Department for any certified, pending, or future assessments that may be reinstated. Recording fee \$46.00 (T#338635).

ST. LOUIS COUNTY MAKES NO REPRESENTATIONS, WARRANTIES, OR GUARANTEES WITH RESPECT TO ACCESS TO TAX FORFEITED LANDS SOLD. SUBJECT TO ALL EXISTING EASEMENTS OF RECORD AND RIGHTS-OF-WAY.

**Tract 78**

CITY OF DULUTH

010-2550-03100

**\$16,600.00**

± 0.24 acres

D22250077

**Location:** Across the road from 9024 Swenson Avenue, Duluth**Legal:** Lots 1, 2 AND 3, Block 11, IRONTON 4TH DIVISION**Sale Price****\$16,600.00**

This +/- 140' x 75' parcel is located in the Smithville neighborhood of Duluth. There is an unnamed stream through the west side of the parcel. Zoning is R-1 (Residential). Contact City of Duluth Planning and Development for permitted uses and zoning questions. Check with the City of Duluth Finance Department for any certified, pending, or future assessments that may be reinstated. Any abandoned personal property remaining is part of the sale. Recording fee \$46.00 (T#334301).

ST. LOUIS COUNTY MAKES NO REPRESENTATIONS, WARRANTIES, OR GUARANTEES WITH RESPECT TO ACCESS TO TAX FORFEITED LANDS SOLD. SUBJECT TO ALL EXISTING EASEMENTS OF RECORD AND RIGHTS-OF-WAY.

**Tract 79**

CITY OF DULUTH

010-2550-04390

**\$5,000.00**

± 0.08 acres

D22250078



**Location:** South across an undeveloped, platted road from 420 89th Avenue West, Duluth

**Legal:** Lot 1, Block 16, IRONTON 4TH DIVISION

**Sale Price****\$5,000.00**

This +/- 28' x 123' parcel is located in the Smithville neighborhood of Duluth on undeveloped, platted roads. There is an unnamed stream flowing across the property near the southern border. Zoning is R-1 (Residential). Contact City of Duluth Planning and Development for permitted uses and zoning questions. This property is predominately wetlands and may not be suitable for development. Any potential owner must obtain appropriate approvals if improving undeveloped, platted roads. Check with the City of Duluth Finance Department for any certified, pending, or future assessments that may be reinstated. Recording fee \$46.00 (T#338637).

ST. LOUIS COUNTY MAKES NO REPRESENTATIONS, WARRANTIES, OR GUARANTEES WITH RESPECT TO ACCESS TO TAX FORFEITED LANDS SOLD. SUBJECT TO ALL EXISTING EASEMENTS OF RECORD AND RIGHTS-OF-WAY.

**Tract 80**

CITY OF DULUTH

010-2550-04680

**\$9,800.00**

± 0.13 acres

D22250079



**Location:** Approximately 0.07 of a mile west of South 88th Avenue West on the north side of Clyde Avenue, Duluth

**Legal:** Lot 30, Block 16, IRONTON 4TH DIVISION

**Sale Price****\$9,800.00**

This +/- 45' x 125' parcel is located in the Smithville neighborhood of Duluth across from a Duluth City multi-use trailhead. Zoning is R-1 (Residential). Contact City of Duluth Planning and Development for permitted uses and zoning questions. This parcel is predominately wetlands and may not be suitable for development. Check with the City of Duluth Finance Department for any certified, pending, or future assessments that may be reinstated. Recording fee \$46.00 (T#339081).

ST. LOUIS COUNTY MAKES NO REPRESENTATIONS, WARRANTIES, OR GUARANTEES WITH RESPECT TO ACCESS TO TAX FORFEITED LANDS SOLD. SUBJECT TO ALL EXISTING EASEMENTS OF RECORD AND RIGHTS-OF-WAY.

**Tract 81**


CITY OF DULUTH

010-2710-05930

**\$19,800.00**

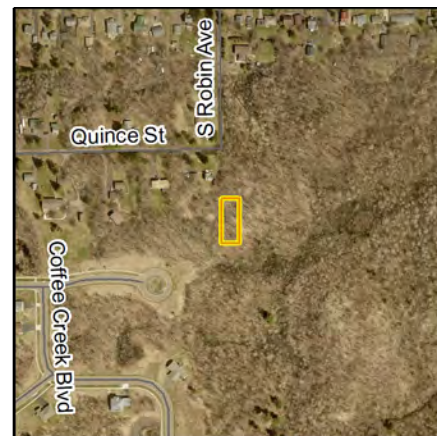
± 0.25 acres

D22250086



**Location:** Approximately 0.03 of a mile south of Quince Street and Robin Avenue South on the east side of the undeveloped, platted road, Duluth

**Legal:** THAT PART OF SW1/4 OF SE1/4 BOUNDED AS FOLLOWS COMM AT NW COR OF SW1/4 OF SE1/4 SEC 20-50-14W THENCE RUNNING E ON THE N LINE OF SAID SW1/4 OF SE1/4 4 RODS TO A PT THENCE S AT RIGHT ANGLES 10 RODS TO A PT THENCE W AT RIGHT ANGLES 4 RODS TO A PT IN THE W LINE OF SW1/4 OF SE1/4 THENCE N ON W LINE OF SAID SW1/4 OF SE1/4 10 RODS TO PLACE OF BEG CONTAINS ABOUT .25 AC, Sec 20 Twp 50N Rge 14W

**Sale Price****\$19,800.00**

This +/- 66' x 165' parcel is located in the Duluth Heights neighborhood. Zoning is P-1 (Park). Contact City of Duluth Planning and Development for permitted uses and zoning questions. Any potential owner must obtain appropriate approvals if improving undeveloped, platted roads. Check with the City of Duluth Finance Department for any certified, pending, or future assessments that may be reinstated. Recording fee \$46.00 (T#331961).

ST. LOUIS COUNTY MAKES NO REPRESENTATIONS, WARRANTIES, OR GUARANTEES WITH RESPECT TO ACCESS TO TAX FORFEITED LANDS SOLD. SUBJECT TO ALL EXISTING EASEMENTS OF RECORD AND RIGHTS-OF-WAY.

**Tract 82**

CITY OF DULUTH

010-2710-06712

**\$13,100.00**

± 0.08 acres

D22250195

**Location:** West of 1602 Anderson Road, Duluth**Legal:** Easterly 15 feet of Westerly 110 feet of the W1/2 of NE1/4 of NE1/4 of NE1/4 lying East of Trinity Road EXCEPT Southerly 440 feet, Sec 30 Twp 50N Rge 14W**Sale Price****\$13,100.00**

This +/- 15' x 225' nonconforming parcel is located in the Duluth Heights neighborhood. Zoning is R-1 (Residential). Contact City of Duluth Planning and Development for permitted uses and zoning questions. Check with the City of Duluth Finance Department for any certified, pending, or future assessments that may be reinstated. Recording fee \$46.00 (Abstract).

ST. LOUIS COUNTY MAKES NO REPRESENTATIONS, WARRANTIES, OR GUARANTEES WITH RESPECT TO ACCESS TO TAX FORFEITED LANDS SOLD. SUBJECT TO ALL EXISTING EASEMENTS OF RECORD AND RIGHTS-OF-WAY.

**Tract 83**

CITY OF DULUTH

010-2710-06960

**\$99,500.00**

± 2.61 acres

D22250087

**Location:** 3222 Chambersburg Avenue, Duluth**Legal:** Southerly 145 feet of N1/2 of SW1/4 of SE1/4 of NE1/4 AND W1/2 of S1/2 of SW1/4 of SE1/4 of NE1/4 EXCEPT Southerly 293 feet, Sec 30 Twp 50N Rge 14W**Sale Price****\$99,500.00**

This property is approximately 2.61 acres, is located in the Piedmont Heights neighborhood of Duluth, and has a split-level single-family home with a detached, 2-stall garage. Condition of structures and utilities is unknown. This property has been condemned for human habitation - contact City of Duluth Life Safety for more information. There is an unnamed stream crossing the eastern portion of the property. Zoning is R-1 (Residential). Contact City of Duluth Planning and Development for permitted uses and zoning questions. There may be an acreage discrepancy - potential buyers should consult a surveyor. Check with the City of Duluth Finance Department regarding assessments of \$150.00 that may be reinstated, and for any other certified, pending, or future assessments. Any abandoned personal property remaining is part of the sale. Recording fee \$46.00 (Abstract).

ST. LOUIS COUNTY MAKES NO REPRESENTATIONS, WARRANTIES, OR GUARANTEES WITH RESPECT TO ACCESS TO TAX FORFEITED LANDS SOLD. SUBJECT TO ALL EXISTING EASEMENTS OF RECORD AND RIGHTS-OF-WAY.

**Tract 84**

CITY OF DULUTH

010-2710-07914

**\$83,300.00**

± 0.84 acres

D22250088

**Location:** West of 2727 Echo Lane on undeveloped, platted roads, Duluth**Legal:** Northerly 659.9 feet of W1/2 of W1/2 of NE1/4 of NW1/4 EXCEPT the Northerly 549 feet thereof, Sec 31 Twp 50N Rge 14W**Sale Price****\$83,300.00**

This +/- 111' x 328' parcel is located in the Piedmont Heights neighborhood of Duluth. Zoning is R-1 (Residential). Contact City of Duluth Planning and Development for permitted uses and zoning questions. Any potential owner must obtain appropriate approvals if improving undeveloped, platted roads. Check with the City of Duluth Finance Department for any certified, pending, or future assessments that may be reinstated. Recording fee \$46.00 (T#319830).

ST. LOUIS COUNTY MAKES NO REPRESENTATIONS, WARRANTIES, OR GUARANTEES WITH RESPECT TO ACCESS TO TAX FORFEITED LANDS SOLD. SUBJECT TO ALL EXISTING EASEMENTS OF RECORD AND RIGHTS-OF-WAY.

**Tract 85**

CITY OF DULUTH

010-2710-07918

**\$13,900.00**

± 0.17 acres

D22250089

**Location:** West of 2852 Morris Thomas Road, Duluth**Legal:** Westerly 30 feet of Northerly 250 feet of W1/2 of W1/2 of NE1/4 of NW1/4, Sec 31 Twp 50N Rge 14W**Sale Price****\$13,900.00**

This +/- 30' x 250' parcel is located in the Piedmont Heights neighborhood of Duluth. Zoning is R-1 (Residential). Contact City of Duluth Planning and Development for permitted uses and zoning questions. Check with the City of Duluth Finance Department for any certified, pending, or future assessments that may be reinstated. Any abandoned personal property remaining is part of the sale. Recording fee \$46.00 (T#319830).

ST. LOUIS COUNTY MAKES NO REPRESENTATIONS, WARRANTIES, OR GUARANTEES WITH RESPECT TO ACCESS TO TAX FORFEITED LANDS SOLD. SUBJECT TO ALL EXISTING EASEMENTS OF RECORD AND RIGHTS-OF-WAY.

**Tract 86**

CITY OF DULUTH

010-2710-07920

**\$65,200.00**

± 3.19 acres

D22250090

**Location:** Across from 2921 Morris Thomas Road, Duluth**Legal:** Easterly 360 feet EXCEPT westerly 150 feet of NE1/4 of NW1/4 of NW1/4, Sec 31 Twp 50N Rge 14W**Sale Price****\$65,200.00**

This +/- 207' x 660' parcel is located in the Piedmont Heights neighborhood of Duluth. Zoning is R-1 (Residential). Contact City of Duluth Planning and Development for permitted uses and zoning questions. This parcel contains wetlands which may impact development and/or access plans. Check with the City of Duluth Finance Department for any certified, pending, or future assessments that may be reinstated. There is a medical assistance lien held against this property – consult a real estate attorney for details (T doc#930204). Recording fee \$46.00 (T#319833).

ST. LOUIS COUNTY MAKES NO REPRESENTATIONS, WARRANTIES, OR GUARANTEES WITH RESPECT TO ACCESS TO TAX FORFEITED LANDS SOLD. SUBJECT TO ALL EXISTING EASEMENTS OF RECORD AND RIGHTS-OF-WAY.

**Tract 87**


CITY OF DULUTH

010-2730-00260

**\$16,700.00**

± 0.19 acres

D22240129

**Location:** Approximately 140 feet west of 102nd Avenue W and Carterett Street, Duluth**Legal:** That part of SE1/4 of SW1/4, lying between the easterly and westerly line of the extension of 102nd Avenue West as shown on the plat of HOME PARK DIVISION OF NEW DULUTH and between the north line of Carterette Street extended as shown on said plat and the north line of said SE1/4 of SW1/4. Sec 3 Twp 48N Rge 15W**Sale Price****\$16,700.00**

Vacant, wooded +/- 67' x 125' property in the Gary-New Duluth neighborhood. Zoning is R-1 (Residential). Contact City of Duluth Planning and Development for permitted uses and zoning questions. Any potential owner must obtain appropriate approvals if improving undeveloped, platted roads. Check with the City of Duluth Finance Department for any certified, pending or future assessments that may be reinstated. Recording fee \$46.00 (T#331962).

ST. LOUIS COUNTY MAKES NO REPRESENTATIONS, WARRANTIES, OR GUARANTEES WITH RESPECT TO ACCESS TO TAX FORFEITED LANDS SOLD. SUBJECT TO ALL EXISTING EASEMENTS OF RECORD AND RIGHTS-OF-WAY.

**Tract 88**

CITY OF DULUTH

010-2742-05268

**\$19,100.00**

± 2.93 acres

D22250196



**Location:** Approximately 0.14 of a mile northwest of Becks Road and 108th Avenue West, Duluth

**Legal:** That portion of the SE1/4 of the SE1/4 EXCEPT the Northerly 1/4 thereof that lies South of the right-of-way of the DM&IR Railroad, Sec 33 Twp 49N Rge 15W

**Sale Price****\$19,100.00**

This +/- 2.93 acre, nonconforming parcel is located in the Smithville neighborhood of Duluth. The parcel has no known legal access. Zoning is R-C (Rural-Conservation). Contact City of Duluth Planning and Development for permitted uses and zoning questions. There may be an acreage discrepancy – potential buyers should consult a surveyor. Check with the City of Duluth Finance Department for any certified, pending, or future assessments that may be reinstated. Recording fee \$46.00 (T#18822). Please respect private property and seek permission to view this parcel.

ST. LOUIS COUNTY MAKES NO REPRESENTATIONS, WARRANTIES, OR GUARANTEES WITH RESPECT TO ACCESS TO TAX FORFEITED LANDS SOLD. SUBJECT TO ALL EXISTING EASEMENTS OF RECORD AND RIGHTS-OF-WAY.

**Tract 89**

CITY OF DULUTH

010-2780-02160

**\$18,200.00**

± 0.34 acres

D22250091



**Location:** North of 4731 Glenwood Street on an undeveloped, platted road, Duluth

**Legal:** Lot 4, Block 17, LAKESIDE GARDENS DULUTH

**Sale Price****\$18,200.00**

This +/- 75' x 200' parcel is located in the Lakeside-Lester Park neighborhood of Duluth. Zoning is R-1 (Residential). Contact City of Duluth Planning and Development for permitted uses and zoning questions. Any potential owner must obtain appropriate approvals if improving undeveloped, platted roads. Check with the City of Duluth regarding assessments of \$2,244.59 that may be reinstated, and for any other certified, pending, or future assessments. Recording fee \$46.00 (T#309217).

ST. LOUIS COUNTY MAKES NO REPRESENTATIONS, WARRANTIES, OR GUARANTEES WITH RESPECT TO ACCESS TO TAX FORFEITED LANDS SOLD. SUBJECT TO ALL EXISTING EASEMENTS OF RECORD AND RIGHTS-OF-WAY.

**Tract 90**

CITY OF DULUTH

010-2820-00710

**\$4,200.00**

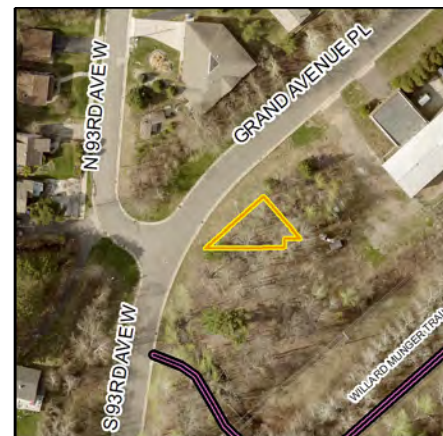
± 0.05 acres

D22250092



**Location:** East of the intersection of 93rd Avenue West and Grand Avenue Place, Duluth

**Legal:** Lot 1, Block 4, REARR LENROOTS ADDITION TO IRONTON DULUTH

**Sale Price****\$4,200.00**

This +/- 2,098 sq. ft. parcel is a nonconforming lot of record in the Smithville neighborhood of Duluth. Zoning is R-1 (Residential). Contact City of Duluth Planning and Development for permitted uses and zoning questions. Check with the City of Duluth Finance Department for any certified, pending, or future assessments that may be reinstated. Recording fee \$46.00 (T#338636).

ST. LOUIS COUNTY MAKES NO REPRESENTATIONS, WARRANTIES, OR GUARANTEES WITH RESPECT TO ACCESS TO TAX FORFEITED LANDS SOLD. SUBJECT TO ALL EXISTING EASEMENTS OF RECORD AND RIGHTS-OF-WAY.

**Tract 91**


CITY OF DULUTH

010-2820-01210

**\$2,000.00**

± 0.04 acres

D22250094



**Location:** West of 8925 Lenroot Street on an undeveloped, platted road, Duluth

**Legal:** Lot 7 EXCEPT THAT PART OF LOTS 5 6 7 BLK 8 LYING SLY OF A LINE RUNNING FROM A POINT ON WLY LINE OF LOT 5 DISTANT 8 06/100 FT FROM SW COR TO A POINT ON THE ELY LINE OF LOT 7 DISTANT 70 19/100 FT FROM SE COR OF SAID LOT 7, Block 8, REARR LENROOTS ADDITION TO IRONTON DULUTH

**Sale Price****\$2,000.00**

This +/- 1,622 sq. ft. parcel is a nonconforming lot of record in the Smithville neighborhood of Duluth on an undeveloped, platted road. Zoning is R-1 (Residential). Contact City of Duluth Planning and Development for permitted uses and zoning questions. Any potential owner must obtain appropriate approvals if improving undeveloped, platted roads. Check with the City of Duluth Finance Department for any certified, pending, or future assessments that may be reinstated. Recording fee \$46.00 (T#338636).

ST. LOUIS COUNTY MAKES NO REPRESENTATIONS, WARRANTIES, OR GUARANTEES WITH RESPECT TO ACCESS TO TAX FORFEITED LANDS SOLD. SUBJECT TO ALL EXISTING EASEMENTS OF RECORD AND RIGHTS-OF-WAY.

**Tract 92**

CITY OF DULUTH

010-2820-01370

**\$22,300.00**

± 0.28 acres

D22250095



**Location:** West of 209 South 90th Avenue West across undeveloped, platted alley, Duluth

**Legal:** Lots 4 through 9, Block 8 1/2, EXCEPT part taken for highway, REARR LENROOTS ADDITION TO IRONTON DULUTH

**Sale Price****\$22,300.00**

This parcel is approximately 0.28 of an acre located in the Smithville neighborhood of Duluth on an undeveloped, platted alley. Zoning is R-1 (Residential). Contact City of Duluth Planning and Development for permitted uses and zoning questions. Any potential owner must obtain appropriate approvals if improving undeveloped, platted roads. Check with the City of Duluth Finance Department for any certified, pending, or future assessments that may be reinstated. Any abandoned personal property remaining is part of the sale. Recording fee \$46.00 (T#339083).

ST. LOUIS COUNTY MAKES NO REPRESENTATIONS, WARRANTIES, OR GUARANTEES WITH RESPECT TO ACCESS TO TAX FORFEITED LANDS SOLD. SUBJECT TO ALL EXISTING EASEMENTS OF RECORD AND RIGHTS-OF-WAY.

**Tract 93**

CITY OF DULUTH

010-2820-01700

**\$9,300.00**

± 0.11 acres

D22250096



**Location:** East of 216 South 90th Avenue West across undeveloped, platted alley, Duluth

**Legal:** Lots 3 AND 4, Block 11, REARR LENROOTS ADDITION TO IRONTON DULUTH

**Sale Price****\$9,300.00**

This +/- 33' x 140' parcel is located in the Smithville neighborhood of Duluth on undeveloped, platted roads. Zoning is R-1 (Residential). Contact City of Duluth Planning and Development for permitted uses and zoning questions. Any potential owner must obtain appropriate approvals if improving undeveloped, platted roads. Check with the City of Duluth Finance Department for any certified, pending, or future assessments that may be reinstated. Recording fee \$46.00 (T#339083).

ST. LOUIS COUNTY MAKES NO REPRESENTATIONS, WARRANTIES, OR GUARANTEES WITH RESPECT TO ACCESS TO TAX FORFEITED LANDS SOLD. SUBJECT TO ALL EXISTING EASEMENTS OF RECORD AND RIGHTS-OF-WAY.

**Tract 94**

CITY OF DULUTH

010-2870-00330

**\$13,900.00**

± 0.10 acres

D22240011

**Location:** Between 632 and 636 N 27th Avenue W, Duluth**Legal:** LOT 32, LINCOLN PARK ADDITION TO DULUTH**Sale Price****\$13,900.00**

This +/- 35' x 109' parcel is located in the Lincoln Park neighborhood of Duluth. Previously 634 N 27th Ave. W, the structures were removed in 2023. There is a shared driveway along the northwestern border. Zoning is R-1 (Residential). Contact City of Duluth Planning and Development for permitted uses and zoning questions. Check with the City of Duluth Finance Department regarding assessments of \$25.00 that may be reinstated, and for any other certified, pending, or future assessments. Any abandoned personal property remaining is part of the sale. There is an unsatisfied mortgage held against this property – consult a real estate attorney for details (T doc#793232). Recording fee \$46.00 (T#225369).

ST. LOUIS COUNTY MAKES NO REPRESENTATIONS, WARRANTIES, OR GUARANTEES WITH RESPECT TO ACCESS TO TAX FORFEITED LANDS SOLD. SUBJECT TO ALL EXISTING EASEMENTS OF RECORD AND RIGHTS-OF-WAY.

**Tract 95**

CITY OF DULUTH

010-2890-00600

**\$37,400.00**

± 0.30 acres

D22240130

**Location:** Northwest of 2104 Springvale Road, Duluth**Legal:** Lot 1, Block 5, LINCOLN PARK GARDENS 2ND DIVISION DULUTH**Sale Price****\$37,400.00**

This approximately 0.30 of an acre property is in the Piedmont Heights neighborhood of Duluth. Zoning is R-1 (Residential). Contact City of Duluth Planning and Development for permitted uses and zoning questions. Check with the City of Duluth Finance Department for any certified, pending or future assessments that may be reinstated. Recording fee \$46.00 (T#329512).

ST. LOUIS COUNTY MAKES NO REPRESENTATIONS, WARRANTIES, OR GUARANTEES WITH RESPECT TO ACCESS TO TAX FORFEITED LANDS SOLD. SUBJECT TO ALL EXISTING EASEMENTS OF RECORD AND RIGHTS-OF-WAY.

**Tract 96**

CITY OF DULUTH

010-2920-00140

**\$6,800.00**

± 0.10 acres

D22240135

**Location:** Behind 2212 and 2216 Springvale Court on undeveloped High Park Road, Duluth**Legal:** Lot 14, Block 1, LINCOLN PARK TERRACE DULUTH**Sale Price****\$6,800.00**

This +/- 40' x 100' parcel is located in the Piedmont Heights neighborhood of Duluth. Zoning is R-1 (Residential). Contact City of Duluth Planning and Development for permitted uses and zoning questions. Any potential owner must obtain appropriate approvals if improving undeveloped, platted roads. Check with the City of Duluth Finance Department for any certified, pending, or future assessments that may be reinstated. Recording fee \$46.00 (T#66668).

ST. LOUIS COUNTY MAKES NO REPRESENTATIONS, WARRANTIES, OR GUARANTEES WITH RESPECT TO ACCESS TO TAX FORFEITED LANDS SOLD. SUBJECT TO ALL EXISTING EASEMENTS OF RECORD AND RIGHTS-OF-WAY.

**Tract 97**


CITY OF DULUTH

010-2920-00150

**\$6,900.00**

± 0.10 acres

D22240136



**Location:** Behind 2216 Springvale Court on undeveloped High Park Road, Duluth

**Legal:** Lot 15, Block 1, LINCOLN PARK TERRACE DULUTH

**Sale Price****\$6,900.00**

This +/- 40' x 100' parcel is in the Piedmont Heights neighborhood of Duluth. Zoning is R-1 (Residential). Contact City of Duluth for permitted uses and zoning questions. Any potential owner must obtain appropriate approvals if improving undeveloped, platted roads. Check with the City of Duluth Finance Department for any certified, pending, or future assessments that may be reinstated. Recording fee \$46.00 (T#312056).

ST. LOUIS COUNTY MAKES NO REPRESENTATIONS, WARRANTIES, OR GUARANTEES WITH RESPECT TO ACCESS TO TAX FORFEITED LANDS SOLD. SUBJECT TO ALL EXISTING EASEMENTS OF RECORD AND RIGHTS-OF-WAY.

**Tract 98**

CITY OF DULUTH

010-2940-01830

**\$7,400.00**

± 0.14 acres

D22240012



**Location:** Approximately 0.05 of a mile west of 6011 Huntington Street, Duluth

**Legal:** That part of Lots 8 through 12, Block 21, lying Southerly of the Duluth Missabe and Northern Railway right of way. LLOYDS DIVISION OF WEST DULUTH

**Sale Price****\$7,400.00**

This +/- 0.14 of an acre, irregularly shaped parcel is in the Cody neighborhood of Duluth. Parcel is adjacent to an active railway and has undeveloped, platted access. Zoning is R-1 (Residential). Contact City of Duluth Planning and Development for permitted uses and zoning questions. Drainage from a culvert under the railway goes through the center of the parcel and may impact development plans. Any potential owner must obtain appropriate approvals if improving undeveloped, platted roads. Check with the City of Duluth Finance Department for any certified, pending, or future assessments that may be reinstated. Recording fee \$46.00 (T#339085).

ST. LOUIS COUNTY MAKES NO REPRESENTATIONS, WARRANTIES, OR GUARANTEES WITH RESPECT TO ACCESS TO TAX FORFEITED LANDS SOLD. SUBJECT TO ALL EXISTING EASEMENTS OF RECORD AND RIGHTS-OF-WAY.

**Tract 99**

CITY OF DULUTH

010-2940-01890, 01920

**\$13,900.00**

± 0.40 acres

D22240013



**Location:** North of 6115 Olney Street, Duluth

**Legal:** All that part of Lots 1 and 2 lying Southerly of the Duluth Missabe & Northern Railway Right of Way, Block 22, LLOYDS DIVISION OF WEST DULUTH  
Lots 3 through 6, Block 22, LLOYDS DIVISION OF WEST DULUTH

**Sale Price****\$13,900.00**

This +/- 0.4 of an acre, irregularly shaped property is in the Cody neighborhood of Duluth. This property is adjacent to an active railway and has frontage on N 62nd Ave. W. Zoning is R-1 (Residential). Contact City of Duluth Planning and Development for permitted uses and zoning questions. Any potential owner must obtain appropriate approvals if improving undeveloped, platted roads. Check with the City of Duluth Finance Department for any certified, pending, or future assessments that may be reinstated. Any abandoned personal property remaining is part of the sale. Recording fee \$66.00 (T#344467, T#329510).

ST. LOUIS COUNTY MAKES NO REPRESENTATIONS, WARRANTIES, OR GUARANTEES WITH RESPECT TO ACCESS TO TAX FORFEITED LANDS SOLD. SUBJECT TO ALL EXISTING EASEMENTS OF RECORD AND RIGHTS-OF-WAY.

**Tract 100**

CITY OF DULUTH

010-3010-02970

**\$1,700.00**

± 0.00 acres

D22250199

**Location:** Across undeveloped road from 4626 Robinson Street, Duluth**Legal:** Lot 11 EXCEPT Duluth, Missabe and Iron Range Railway Company right of way, Block 45, LONDON ADDITION TO DULUTH**Sale Price****\$1,700.00**

This +/- 257 sq. ft. parcel is a nonconforming lot of record in the Lakeside/Lester Park neighborhood of Duluth. Parcel is located on an undeveloped, platted road and is adjacent to a railroad grade. Zoning is MU-B (Mixed Use-Business Park). Contact City of Duluth Planning and Development for permitted uses and zoning questions. Any potential owner must obtain appropriate approvals if improving undeveloped, platted roads. Check with the City of Duluth Finance Department for any certified, pending, or future assessments that may be reinstated. Recording fee \$46.00 (T#338644).

ST. LOUIS COUNTY MAKES NO REPRESENTATIONS, WARRANTIES, OR GUARANTEES WITH RESPECT TO ACCESS TO TAX FORFEITED LANDS SOLD. SUBJECT TO ALL EXISTING EASEMENTS OF RECORD AND RIGHTS-OF-WAY.

**Tract 101**


CITY OF DULUTH

010-3135-00150

**\$39,500.00**

± 0.13 acres

D22250097

**Location:** Approximately 0.09 of a mile west of 2419 Hanford Avenue on the north side of the undeveloped, platted road, Duluth**Legal:** Lot 15 EXCEPT the Northerly 67 feet, Block 1, LYNDAL DIVISION DULUTH**Sale Price****\$39,500.00**

This +/- 70' x 83' parcel is located in the Piedmont Heights neighborhood of Duluth on an undeveloped, platted road. Zoning is R-1 (Residential). Contact City of Duluth Planning and Development for permitted uses and zoning questions. Any potential owner must obtain appropriate approvals if improving undeveloped, platted roads. Check with the City of Duluth Finance Department for any certified, pending, or future assessments that may be reinstated. There is a medical assistance lien held against this property – consult a real estate attorney for details (T doc#930204). Recording fee \$46.00 (T#319832).

ST. LOUIS COUNTY MAKES NO REPRESENTATIONS, WARRANTIES, OR GUARANTEES WITH RESPECT TO ACCESS TO TAX FORFEITED LANDS SOLD. SUBJECT TO ALL EXISTING EASEMENTS OF RECORD AND RIGHTS-OF-WAY.

**Tract 102**

CITY OF DULUTH

010-3135-00160

**\$40,200.00**

± 0.13 acres

D22250098

**Location:** Approximately 0.1 of a mile west of 2419 Hanford Avenue on the north side of the undeveloped, platted road, Duluth**Legal:** Lot 16 EXCEPT the Northerly 67 feet, Block 1, LYNDAL DIVISION DULUTH**Sale Price****\$40,200.00**

This +/- 70' x 83' parcel is located in the Piedmont Heights neighborhood of Duluth on an undeveloped, platted road. Zoning is R-1 (Residential). Contact City of Duluth Planning and Development for permitted uses and zoning questions. Any potential owner must obtain appropriate approvals if improving undeveloped, platted roads. Check with the City of Duluth Finance Department for any certified, pending, or future assessments that may be reinstated. There is a medical assistance lien held against this property – consult a real estate attorney for details (T doc#430204). Recording fee \$46.00 (T#319831).

ST. LOUIS COUNTY MAKES NO REPRESENTATIONS, WARRANTIES, OR GUARANTEES WITH RESPECT TO ACCESS TO TAX FORFEITED LANDS SOLD. SUBJECT TO ALL EXISTING EASEMENTS OF RECORD AND RIGHTS-OF-WAY.

**Tract 103**

CITY OF DULUTH

010-3135-00170

**\$47,800.00**

± 0.28 acres

D22250099



**Location:** Approximately 0.12 of a mile west of 2419 Hanford Avenue on the north side of the undeveloped, platted road, Duluth

**Legal:** Lot 17, Block 1, LYNDAL DIVISION DULUTH

**Sale Price****\$47,800.00**

This +/- 148' x 83' parcel is located in the Piedmont Heights neighborhood of Duluth on an undeveloped, platted road. Zoning is R-1 (Residential). Contact City of Duluth Planning and Development for permitted uses and zoning questions. Any potential owner must obtain appropriate approvals if improving undeveloped, platted roads. Check with the City of Duluth Finance Department for any certified, pending, or future assessments that may be reinstated. There is a medical assistance lien held against this property – consult a real estate attorney for details (T doc#930204). Any abandoned personal property remaining is part of the sale. Recording fee \$46.00 (T#321480).

ST. LOUIS COUNTY MAKES NO REPRESENTATIONS, WARRANTIES, OR GUARANTEES WITH RESPECT TO ACCESS TO TAX FORFEITED LANDS SOLD. SUBJECT TO ALL EXISTING EASEMENTS OF RECORD AND RIGHTS-OF-WAY.

**Tract 104**

CITY OF DULUTH

010-3135-00180

**\$47,800.00**

± 0.28 acres

D22250100



**Location:** Approximately 0.15 of a mile west of 2419 Hanford Avenue on the north side of the undeveloped, platted road, Duluth

**Legal:** Lot 18, Block 1, LYNDAL DIVISION DULUTH

**Sale Price****\$47,800.00**

This +/- 150' x 87' parcel is located in the Piedmont Heights neighborhood of Duluth on an undeveloped, platted road. Zoning is R-1 (Residential). Contact City of Duluth Planning and Development for permitted uses and zoning questions. Any potential owner must obtain appropriate approvals if improving undeveloped, platted roads. Check with the City of Duluth Finance Department for any certified, pending, or future assessments that may be reinstated. Any abandoned personal property remaining is part of the sale. There is a medical assistance lien held against this property – consult a real estate attorney for details (T doc#930204). Recording fee \$46.00 (T#321480).

ST. LOUIS COUNTY MAKES NO REPRESENTATIONS, WARRANTIES, OR GUARANTEES WITH RESPECT TO ACCESS TO TAX FORFEITED LANDS SOLD. SUBJECT TO ALL EXISTING EASEMENTS OF RECORD AND RIGHTS-OF-WAY.

**Tract 105**

CITY OF DULUTH

010-3135-00190

**\$62,700.00**

± 0.30 acres

D22250101



**Location:** Approximately 0.16 of a mile west of 2411 Hanford Avenue on the south side of the undeveloped, platted road, Duluth

**Legal:** Lot 1, Block 2, LYNDAL DIVISION DULUTH

**Sale Price****\$62,700.00**

This +/- 87' x 150' parcel is located in the Piedmont Heights neighborhood of Duluth on an undeveloped, platted road. Zoning is R-1 (Residential). Contact City of Duluth Planning and Development for permitted uses and zoning questions. Any potential owner must obtain appropriate approvals if improving undeveloped, platted roads. Check with the City of Duluth Finance Department for any certified, pending, or future assessments that may be reinstated. There is a medical assistance lien held against this property – consult a real estate attorney for details (T doc#930204). Recording fee \$46.00 (T#319830).

ST. LOUIS COUNTY MAKES NO REPRESENTATIONS, WARRANTIES, OR GUARANTEES WITH RESPECT TO ACCESS TO TAX FORFEITED LANDS SOLD. SUBJECT TO ALL EXISTING EASEMENTS OF RECORD AND RIGHTS-OF-WAY.

**Tract 106**


CITY OF DULUTH

010-3135-00200

**\$47,700.00**

± 0.24 acres

D22250102



**Location:** Approximately 0.14 of a mile west of 2411 Hanford Avenue on the south side of the undeveloped, platted road, Duluth

**Legal:** Lot 2, Block 2, LYNDALE DIVISION DULUTH

**Sale Price****\$47,700.00**

This +/- 70' x 150' parcel is located in the Piedmont Heights neighborhood of Duluth on an undeveloped, platted road. Zoning is R-1 (Residential). Contact City of Duluth Planning and Development for permitted uses and zoning questions. Any potential owner must obtain appropriate approvals if improving undeveloped, platted roads. Check with the City of Duluth Finance Department for any certified, pending or future assessments that may be reinstated. There is a medical assistance lien held against this property – consult a real estate attorney for details (T doc#930204). Recording fee \$46.00 (T#319830).

ST. LOUIS COUNTY MAKES NO REPRESENTATIONS, WARRANTIES, OR GUARANTEES WITH RESPECT TO ACCESS TO TAX FORFEITED LANDS SOLD. SUBJECT TO ALL EXISTING EASEMENTS OF RECORD AND RIGHTS-OF-WAY.

**Tract 107**

CITY OF DULUTH

010-3135-00210

**\$47,700.00**

± 0.24 acres

D22250103



**Location:** Approximately 0.13 of a mile west of 2411 Hanford Avenue on the south side of the undeveloped, platted road, Duluth

**Legal:** Lot 3, Block 2, LYNDALE DIVISION DULUTH

**Sale Price****\$47,700.00**

This +/- 70' x 150' parcel is located in the Piedmont Heights neighborhood of Duluth on an undeveloped, platted road. Zoning is R-1 (Residential). Contact City of Duluth Planning and Development for permitted uses and zoning questions. Any potential owner must obtain appropriate approvals if improving undeveloped, platted roads. Check with the City of Duluth Finance Department for any certified, pending, or future assessments that may be reinstated. There is a medical assistance lien held against this property – consult a real estate attorney for details (T doc#930204). Recording fee \$46.00 (T#319830).

ST. LOUIS COUNTY MAKES NO REPRESENTATIONS, WARRANTIES, OR GUARANTEES WITH RESPECT TO ACCESS TO TAX FORFEITED LANDS SOLD. SUBJECT TO ALL EXISTING EASEMENTS OF RECORD AND RIGHTS-OF-WAY.

**Tract 108**

CITY OF DULUTH

010-3135-00220

**\$57,000.00**

± 0.24 acres

D22250104



**Location:** Approximately 0.12 of a mile west of 2411 Hanford Avenue on the south side of the undeveloped, platted road, Duluth

**Legal:** Lot 4, Block 2, LYNDALE DIVISION DULUTH

**Sale Price****\$57,000.00**

This +/- 70' x 150' parcel is located in the Piedmont Heights neighborhood of Duluth on an undeveloped, platted road. Zoning is R-1 (Residential). Contact City of Duluth Planning and Development for permitted uses and zoning questions. Any potential owner must obtain appropriate approvals if improving undeveloped, platted roads. Check with the City of Duluth Finance Department for any certified, pending, or future assessments that may be reinstated. There is a medical assistance lien held against this property – consult a real estate attorney for details (T doc#930204). Recording fee \$46.00 (T#319830).

ST. LOUIS COUNTY MAKES NO REPRESENTATIONS, WARRANTIES, OR GUARANTEES WITH RESPECT TO ACCESS TO TAX FORFEITED LANDS SOLD. SUBJECT TO ALL EXISTING EASEMENTS OF RECORD AND RIGHTS-OF-WAY.

**Tract 109**

CITY OF DULUTH

010-3135-00230

**\$47,700.00**

± 0.24 acres

D22250105



**Location:** Approximately 0.10 of a mile west of 2411 Hanford Avenue on the south side of the undeveloped, platted road, Duluth

**Legal:** Lot 5, Block 2, LYNDALE DIVISION DULUTH

**Sale Price****\$47,700.00**

This +/- 70' x 150' parcel is located in the Piedmont Heights neighborhood of Duluth on an undeveloped, platted road. Zoning is R-1 (Residential). Contact City of Duluth Planning and Development for permitted uses and zoning questions. Any potential owner must obtain appropriate approvals if improving undeveloped, platted roads. Check with the City of Duluth Finance Department for any certified, pending, or future assessments that may be reinstated. There is a medical assistance lien held against this property – consult a real estate attorney for details (T doc#930204). Recording fee \$46.00 (T#319831).

ST. LOUIS COUNTY MAKES NO REPRESENTATIONS, WARRANTIES, OR GUARANTEES WITH RESPECT TO ACCESS TO TAX FORFEITED LANDS SOLD. SUBJECT TO ALL EXISTING EASEMENTS OF RECORD AND RIGHTS-OF-WAY.

**Tract 110**

CITY OF DULUTH

010-3135-00240

**\$56,800.00**

± 0.24 acres

D22250106



**Location:** Approximately 0.09 of a mile west of 2411 Hanford Avenue on the south side of the undeveloped, platted road, Duluth

**Legal:** Lot 6, Block 2, LYNDALE DIVISION DULUTH

**Sale Price****\$56,800.00**

This +/- 70' x 150' parcel is located in the Piedmont Heights neighborhood of Duluth on an undeveloped, platted road. Zoning is R-1 (Residential). Contact City of Duluth Planning and Development for permitted uses and zoning questions. Any potential owner must obtain appropriate approvals if improving undeveloped, platted roads. Check with the City of Duluth Finance Department for any certified, pending, or future assessments that may be reinstated. There is a medical assistance lien held against this property – consult a real estate attorney for details (T doc#930204). Any abandoned personal property remaining is part of the sale. Recording fee \$46.00 (T#319831).

ST. LOUIS COUNTY MAKES NO REPRESENTATIONS, WARRANTIES, OR GUARANTEES WITH RESPECT TO ACCESS TO TAX FORFEITED LANDS SOLD. SUBJECT TO ALL EXISTING EASEMENTS OF RECORD AND RIGHTS-OF-WAY.

**Tract 111**


CITY OF DULUTH

010-3140-00780

**\$42,000.00**

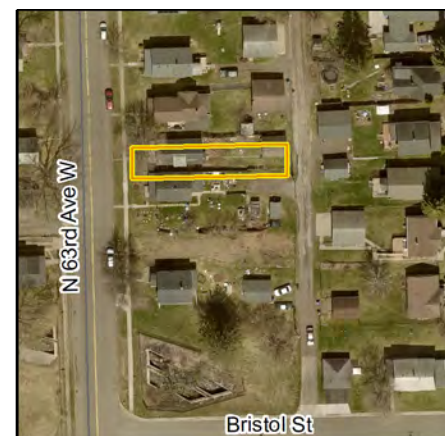
± 0.07 acres

D22250107



**Location:** 316 North 63rd Avenue West, Duluth

**Legal:** Lot 8, Block 4, MACFARLANES GRASSY POINT ADD TO DULUTH

**Sale Price****\$42,000.00**

This +/- 25' x 125' parcel is located in the Cody neighborhood of Duluth and includes a single-family home with a detached single-stall garage. Condition of structures and utilities is unknown. This property has been condemned for human habitation - contact City of Duluth Life Safety for more information. Zoning is R-1 (Residential). Contact City of Duluth Planning and for permitted uses and zoning questions. The property is in the city's Water Resource Management Ordinance district and may have further restrictions. Check with the City of Duluth Finance Department regarding assessments of \$13,368.78 that may be reinstated, and for any other certified, pending, or future assessments. Any abandoned personal property remaining is part of the sale. Recording fee \$46.00 (Abstract).

ST. LOUIS COUNTY MAKES NO REPRESENTATIONS, WARRANTIES, OR GUARANTEES WITH RESPECT TO ACCESS TO TAX FORFEITED LANDS SOLD. SUBJECT TO ALL EXISTING EASEMENTS OF RECORD AND RIGHTS-OF-WAY.

**Tract 112**

CITY OF DULUTH

010-3140-01390

**\$1,100.00**

± 0.03 acres

D22250201



**Location:** Approximately 0.1 of a mile north of 6501 Roosevelt Street on the east side of the undeveloped, platted alley, Duluth

**Legal:** That part of Lots 3 AND 4 formerly occupied by Duluth Belt Line Railway described in Warranty Deed dated February 14, 1889, recorded in the office of the County Recorder in Book 33 of Deeds page 197, Block 8, MACFARLANES GRASSY POINT ADD TO DULUTH

**Sale Price****\$1,100.00**

This +/- 1,164 sq. ft. parcel is a nonconforming lot of record in the Fairmount neighborhood of Duluth. Parcel is located on undeveloped, platted roads. Zoning is R-1 (Residential). Contact City of Duluth Planning and Development for permitted uses and zoning questions. Any potential owner must obtain appropriate approvals if improving undeveloped, platted roads. Check with the City of Duluth Finance Department for any certified, pending, or future assessments that may be reinstated. Recording fee \$46.00 (T#338645).

ST. LOUIS COUNTY MAKES NO REPRESENTATIONS, WARRANTIES, OR GUARANTEES WITH RESPECT TO ACCESS TO TAX FORFEITED LANDS SOLD. SUBJECT TO ALL EXISTING EASEMENTS OF RECORD AND RIGHTS-OF-WAY.

**Tract 113**

CITY OF DULUTH

010-3140-01630

**\$13,000.00**

± 0.62 acres

D22250108



**Location:** Approximately 0.02 of a mile north of Roosevelt Street and North 65th Avenue West on undeveloped, platted roads, Duluth

**Legal:** Lots 5 through 12, Block 9, MACFARLANES GRASSY POINT ADD TO DULUTH

**Sale Price****\$13,000.00**

This +/- 200' x 136' property is located in the Fairmount neighborhood of Duluth. An unnamed stream crosses the northeast corner of the property. Zoning is R-1 (Residential). Contact City of Duluth Planning and Development for permitted uses and zoning questions. Any potential owner must obtain appropriate approvals if improving undeveloped, platted roads. Check with the City of Duluth Finance Department regarding assessments of \$1,194.82 that may be reinstated, and for any other certified, pending, or future assessments. Recording fee \$46.00 (T#339074).

ST. LOUIS COUNTY MAKES NO REPRESENTATIONS, WARRANTIES, OR GUARANTEES WITH RESPECT TO ACCESS TO TAX FORFEITED LANDS SOLD. SUBJECT TO ALL EXISTING EASEMENTS OF RECORD AND RIGHTS-OF-WAY.

**Tract 114**

CITY OF DULUTH

010-3140-01760

**\$12,900.00**

± 0.57 acres

D22250109



**Location:** Northwest corner of Roosevelt Street and North 64th Avenue West, Duluth

**Legal:** Lots 1 through 8, Block 10, MACFARLANES GRASSY POINT ADD TO DULUTH

**Sale Price****\$12,900.00**

This +/- 200' x 125' property is located in the Fairmount neighborhood of Duluth. An unnamed stream crosses through the center of the parcel. Zoning is R-1 (Residential). Contact City of Duluth Planning and Development for permitted uses and zoning questions. Check with the City of Duluth Finance Department regarding assessments of \$2,133.60 that may be reinstated, and for any other certified, pending, or future assessments. Recording fee \$46.00 (T#339074).

ST. LOUIS COUNTY MAKES NO REPRESENTATIONS, WARRANTIES, OR GUARANTEES WITH RESPECT TO ACCESS TO TAX FORFEITED LANDS SOLD. SUBJECT TO ALL EXISTING EASEMENTS OF RECORD AND RIGHTS-OF-WAY.

**Tract 115**

CITY OF DULUTH

010-3140-02950

**\$40,500.00**

± 0.13 acres

D22250110

**Location:** 224 North 62nd Avenue West, Duluth

**Legal:** Lots 11 AND 12, Block 15, EXCEPT that part of Lot 11, Block 15, which lies Southwesterly of the following described line: Beginning at a point on the south line of said Lot 11, distant 50 feet East of the Southwest corner thereof; thence run Northwesterly to the Northwest corner of said Lot 11 and there terminating. MACFARLANES GRASSY POINT ADD TO DULUTH

**Sale Price****\$40,500.00**

This +/- 5,664 sq. ft. parcel includes a 2-story house and detached garage in the Cody neighborhood of Duluth. Condition of structures and utilities is unknown. This property has been condemned for human habitation - contact City of Duluth Life Safety for more information. Zoning is R-1 (Residential). Contact City of Duluth Planning and Development for permitted uses and zoning questions. The parcel contains areas that may be located within the floodplain management area and may impact development. The property is in the city's Water Resource Management Ordinance district and may have further restrictions. Check with the City of Duluth Finance Department regarding assessments of \$17,142.62 that may be reinstated, and for any other certified, pending, or future assessments. Any abandoned personal property remaining is part of the sale. Recording fee \$46.00 (Abstract).

ST. LOUIS COUNTY MAKES NO REPRESENTATIONS, WARRANTIES, OR GUARANTEES WITH RESPECT TO ACCESS TO TAX FORFEITED LANDS SOLD. SUBJECT TO ALL EXISTING EASEMENTS OF RECORD AND RIGHTS-OF-WAY.

**Tract 116**

CITY OF DULUTH

010-3165-00305

**\$54,900.00**

± 0.61 acres

D22240137

**Location:** Northwest of 220 Pecan Avenue, Duluth**Legal:** SLY 80 FT OF LOT 1, BLOCK 9, MAPLE CREST VILLAGE**Sale Price****\$54,900.00**

This +/- 80' x 317' parcel is in the Duluth Heights neighborhood. Zoning is R-2 (Residential-Urban). Contact the City of Duluth Planning and Development for permitted uses and zoning questions. Check with the City of Duluth Finance Department for any certified, pending or future assessments that may be reinstated. There may be an unsatisfied mortgage (T doc#380217) held against this property – consult a real estate attorney for details. Recording fee \$46.00 (T#199947).

ST. LOUIS COUNTY MAKES NO REPRESENTATIONS, WARRANTIES, OR GUARANTEES WITH RESPECT TO ACCESS TO TAX FORFEITED LANDS SOLD. SUBJECT TO ALL EXISTING EASEMENTS OF RECORD AND RIGHTS-OF-WAY.

**Tract 117**

CITY OF DULUTH

010-3220-03410

**\$600.00**

± 0.01 acres

D22250204

**Location:** Approximately 0.04 of a mile southwest of 2507 West 11th Street on an undeveloped, platted alley, Duluth**Legal:** Lots 29 AND 30, Block 14, MERCHANTS PARK DIVISION OF DULUTH**Sale Price****\$600.00**

This +/- 402 sq. ft. parcel is a nonconforming lot of record in the Lincoln Park neighborhood of Duluth. Parcel is located on undeveloped, platted roads. Zoning is R-1 (Residential). Contact City of Duluth Planning and Development for permitted uses and zoning questions. Any potential owner must obtain appropriate approvals if improving undeveloped, platted roads. Check with the City of Duluth Finance Department for any certified, pending, or future assessments that may be reinstated. Recording fee \$46.00 (T#351933).

ST. LOUIS COUNTY MAKES NO REPRESENTATIONS, WARRANTIES, OR GUARANTEES WITH RESPECT TO ACCESS TO TAX FORFEITED LANDS SOLD. SUBJECT TO ALL EXISTING EASEMENTS OF RECORD AND RIGHTS-OF-WAY.

**Tract 118**

CITY OF DULUTH

010-3251-00210, 00220

**\$15,400.00**

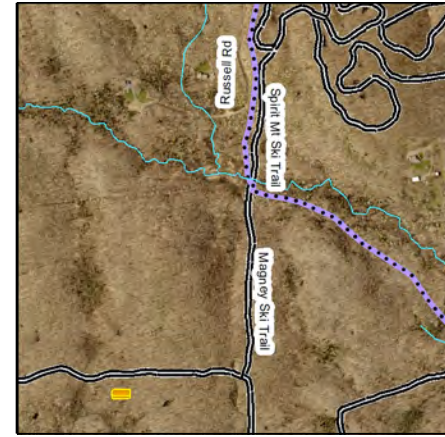
± 0.14 acres

D22250228



**Location:** Approximately 0.5 of a mile southwest of the end of Russell Road by way of Spirit Mountain and Magney ski trails, Duluth

**Legal:** Lot 21, Block 1, MESABA HEIGHTS 2ND DIVISION  
Lot 22, Block 1, MESABA HEIGHTS 2ND DIVISION

**Sale Price****\$15,400.00**

This +/- 50' x 125' property is located in the Ely's Peak neighborhood of Duluth. Parcel has no known legal access. Zoning is P-1 (Park and Open Space). Contact City of Duluth Planning and Development for permitted uses and zoning questions. Check with the City of Duluth Finance Department for any certified, pending, or future assessments that may be reinstated. Recording fee \$46.00 (Abstract).

ST. LOUIS COUNTY MAKES NO REPRESENTATIONS, WARRANTIES, OR GUARANTEES WITH RESPECT TO ACCESS TO TAX FORFEITED LANDS SOLD. SUBJECT TO ALL EXISTING EASEMENTS OF RECORD AND RIGHTS-OF-WAY.

**Tract 119**

CITY OF DULUTH

010-3251-00880

**\$7,700.00**

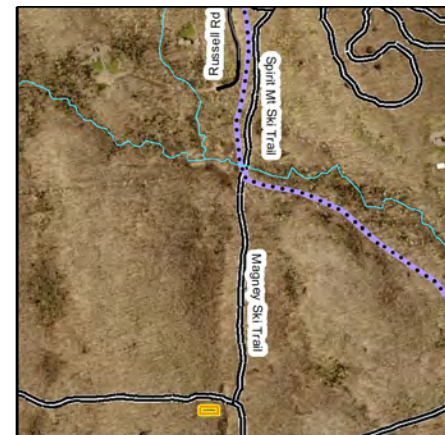
± 0.14 acres

D22250229



**Location:** Approximately 0.42 of a mile south of the end of Russell Road by way of Spirit Mountain and Magney ski trails, Duluth

**Legal:** Lots 4 and 5, Block 4, MESABA HEIGHTS 2ND DIVISION

**Sale Price****\$7,700.00**

This +/- 50' x 125' parcel is located in the Ely's Peak neighborhood of Duluth. Parcel has no known legal access. Zoning is P-1 (Park and Open Space). Contact City of Duluth Planning and Development for permitted uses and zoning questions. Check with the City of Duluth Finance Department for any certified, pending, or future assessments that may be reinstated. Recording fee \$46.00 (Abstract).

ST. LOUIS COUNTY MAKES NO REPRESENTATIONS, WARRANTIES, OR GUARANTEES WITH RESPECT TO ACCESS TO TAX FORFEITED LANDS SOLD. SUBJECT TO ALL EXISTING EASEMENTS OF RECORD AND RIGHTS-OF-WAY.

**Tract 120**

CITY OF DULUTH

010-3270-00220

**\$14,200.00**

± 0.13 acres

D22250111



**Location:** Approximately 0.04 of a mile north of 238 South 91st Avenue West on the undeveloped, platted alley, Duluth

**Legal:** Lots 10 AND 11, Block 7, EXCEPT part taken for highway. MINNIE WAKAN ADDITION TO DULUTH

**Sale Price****\$14,200.00**

This +/- 5,745 sq. ft. parcel is located in the Smithville neighborhood of Duluth on an undeveloped, platted alley. Zoning is R-1 (Residential). Contact City of Duluth Planning and Development for permitted uses and zoning questions. Any potential owner must obtain appropriate approvals if improving undeveloped, platted roads. Check with the City of Duluth Finance Department for any certified, pending, or future assessments that may be reinstated. Recording fee \$46.00 (T#339086).

ST. LOUIS COUNTY MAKES NO REPRESENTATIONS, WARRANTIES, OR GUARANTEES WITH RESPECT TO ACCESS TO TAX FORFEITED LANDS SOLD. SUBJECT TO ALL EXISTING EASEMENTS OF RECORD AND RIGHTS-OF-WAY.

**Tract 121**

CITY OF DULUTH

010-3270-01450

**\$8,700.00**

± 0.08 acres

D22250112



**Location:** Approximately 0.04 of a mile north of 8825 Swenson Avenue on undeveloped, platted roads, Duluth

**Legal:** Lot 7, Block 18, MINNIE WAKAN ADDITION TO DULUTH

**Sale Price****\$8,700.00**

This +/- 25' x 140' parcel is located in the Smithville neighborhood of Duluth on undeveloped, platted roads. Zoning is R-1 (Residential). Contact City of Duluth Planning and Development for permitted uses and zoning questions. Any potential owner must obtain appropriate approvals if improving undeveloped, platted roads. Check with the City of Duluth Finance Department for any certified, pending, or future assessments that may be reinstated. Recording fee \$46.00 (T#340752).

ST. LOUIS COUNTY MAKES NO REPRESENTATIONS, WARRANTIES, OR GUARANTEES WITH RESPECT TO ACCESS TO TAX FORFEITED LANDS SOLD. SUBJECT TO ALL EXISTING EASEMENTS OF RECORD AND RIGHTS-OF-WAY.

**Tract 122**

CITY OF DULUTH

010-3270-02050

**\$2,800.00**


± 0.03 acres

D22250113



**Location:** South of 307 South 91st Avenue West, Duluth

**Legal:** Lot 7, Block 23 EXCEPT that part taken for Hwy, MINNIE WAKAN ADDITION TO DULUTH

**Sale Price****\$2,800.00**

This +/- 1,415 sq. ft. parcel is located in the Smithville neighborhood of Duluth. Zoning is R-1 (Residential). Contact City of Duluth Planning and Development for permitted uses and zoning questions. Check with the City of Duluth Finance Department for any certified, pending, or future assessments that may be reinstated. Any abandoned personal property remaining is part of the sale. Recording fee \$46.00 (T#348139).

ST. LOUIS COUNTY MAKES NO REPRESENTATIONS, WARRANTIES, OR GUARANTEES WITH RESPECT TO ACCESS TO TAX FORFEITED LANDS SOLD. SUBJECT TO ALL EXISTING EASEMENTS OF RECORD AND RIGHTS-OF-WAY.

**Tract 123**

CITY OF DULUTH

010-3300-02930

**\$164,800.00**

± 0.14 acres

D22250114



**Location:** 1141 87th Avenue West, Duluth

**Legal:** LOT 12, BLOCK 22, MORGAN PARK OF DULUTH

**Sale Price****\$164,800.00**

This +/- 50' x 125' property is located in the Morgan Park neighborhood of Duluth. Parcel includes a duplex and detached garage. Condition of structures and utilities is unknown. Zoning is R-2 (Residential-Urban). Contact City of Duluth Planning and Development for permitted uses and zoning questions. Check with the City of Duluth Finance Department for any certified, pending, or future assessments that may be reinstated. Any abandoned personal property remaining is part of the sale. Recording fee \$46.00 (T#320197).

ST. LOUIS COUNTY MAKES NO REPRESENTATIONS, WARRANTIES, OR GUARANTEES WITH RESPECT TO ACCESS TO TAX FORFEITED LANDS SOLD. SUBJECT TO ALL EXISTING EASEMENTS OF RECORD AND RIGHTS-OF-WAY.

<b>Tract 124</b>	CITY OF DULUTH	010-3310-04450	<b>\$7,400.00</b>	± 0.07 acres	D22250230
------------------	----------------	----------------	-------------------	--------------	-----------



**Location:** Approximately 0.08 of a mile southwest of 9536 Grand Avenue, Duluth  
**Legal:** Lot 40, Block 14, MORGAN PARK 1ST ADDITION DULUTH

<b>Sale Price</b>	<b>\$7,400.00</b>
-------------------	-------------------



This +/- 30' x 100' property is in the Smithville neighborhood of Duluth. Parcel is located on undeveloped, platted roads. Zoning is R-1 (Residential). Contact City of Duluth Planning and Development for permitted uses and zoning questions. Any potential owner must obtain appropriate approvals if improving undeveloped, platted roads. Check with the City of Duluth Finance Department for any certified, pending, or future assessments that may be reinstated. Recording fee \$46.00 (T#36397).

ST. LOUIS COUNTY MAKES NO REPRESENTATIONS, WARRANTIES, OR GUARANTEES WITH RESPECT TO ACCESS TO TAX FORFEITED LANDS SOLD. SUBJECT TO ALL EXISTING EASEMENTS OF RECORD AND RIGHTS-OF-WAY.

<b>Tract 125</b>	CITY OF DULUTH	010-3310-04930, 04940	<b>\$11,800.00</b>	± 0.14 acres	D22250231
------------------	----------------	-----------------------	--------------------	--------------	-----------



**Location:** Approximately 0.07 of a mile southwest of 3035 Commonwealth Avenue, Duluth  
**Legal:** Lot 1, Block 16, MORGAN PARK 1ST ADDITION DULUTH  
 Lot 2, Block 16, MORGAN PARK 1ST ADDITION DULUTH

<b>Sale Price</b>	<b>\$11,800.00</b>
-------------------	--------------------



This +/- 60' x 100' property is in the Smithville neighborhood of Duluth. Parcel is located on undeveloped, platted roads. Zoning is R-1 (Residential). Contact City of Duluth Planning and Development for permitted uses and zoning questions. Any potential owner must obtain appropriate approvals if improving undeveloped, platted roads. Check with the City of Duluth Finance Department for any certified, pending, or future assessments that may be reinstated. Recording fee \$46.00 (T#36398).

ST. LOUIS COUNTY MAKES NO REPRESENTATIONS, WARRANTIES, OR GUARANTEES WITH RESPECT TO ACCESS TO TAX FORFEITED LANDS SOLD. SUBJECT TO ALL EXISTING EASEMENTS OF RECORD AND RIGHTS-OF-WAY.

<b>Tract 126</b>	CITY OF DULUTH	010-3310-05190	<b>\$4,900.00</b>	± 0.06 acres	D22250232
------------------	----------------	----------------	-------------------	--------------	-----------



**Location:** Approximately 0.10 of a mile north of Grand Avenue on the west side of Commonwealth Avenue, Duluth  
**Legal:** Lot 33, Block 16, MORGAN PARK 1ST ADDITION DULUTH

<b>Sale Price</b>	<b>\$4,900.00</b>
-------------------	-------------------



This +/- 25' x 100' parcel is located in the Smithville neighborhood of Duluth. Zoning is R-1 (Residential). Contact City of Duluth Planning and Development for permitted uses and zoning questions. Check with the City of Duluth Finance Department for any certified, pending, or future assessments that may be reinstated. Recording fee \$46.00 (T#36399).

ST. LOUIS COUNTY MAKES NO REPRESENTATIONS, WARRANTIES, OR GUARANTEES WITH RESPECT TO ACCESS TO TAX FORFEITED LANDS SOLD. SUBJECT TO ALL EXISTING EASEMENTS OF RECORD AND RIGHTS-OF-WAY.

<b>Tract 127</b>	CITY OF DULUTH	010-3380-00290	<b>\$4,100.00</b>	± 0.01 acres	D22250205
------------------	----------------	----------------	-------------------	--------------	-----------



**Location:** North of 2701 East 8th Street, Duluth

**Legal:** That part of Lot 5, Block 6, that lies within 75 feet of the easterly line of 27th Avenue East, as platted in WILLARDS ADDITION TO DULUTH, INCLUDING part of vacated alley adjacent. MOUNT ROYAL DIVISION OF DULUTH

**Sale Price** **\$4,100.00**



This +/- 385 sq. ft. nonconforming parcel is in the Chester Park neighborhood of Duluth. Parcel has no known legal access. Zoning is R-1 (Residential). Contact City of Duluth Planning and Development for permitted uses and zoning questions. Check with the City of Duluth Finance Department for any certified, pending, or future assessments that may be reinstated. Recording fee \$46.00 (T#3319650). Please respect private property and seek permission to view this parcel.

ST. LOUIS COUNTY MAKES NO REPRESENTATIONS, WARRANTIES, OR GUARANTEES WITH RESPECT TO ACCESS TO TAX FORFEITED LANDS SOLD. SUBJECT TO ALL EXISTING EASEMENTS OF RECORD AND RIGHTS-OF-WAY.

<b>Tract 128</b>	CITY OF DULUTH	010-3410-06180, 06190	<b>\$25,000.00</b>	± 0.14 acres	D22250115
------------------	----------------	-----------------------	--------------------	--------------	-----------



**Location:** East of 320 West Toledo Street, Duluth

**Legal:** Lot 5, Block 38, MYERS AND WHIPPLES ADDITION TO DULUTH  
Lot 6, Block 38, MYERS AND WHIPPLES ADDITION TO DULUTH

**Sale Price** **\$25,000.00**



This +/- 50' x 125' property is located in the Kenwood neighborhood of Duluth. Chester Creek crosses the property near the southern boundary. Zoning is R-1 (Residential). Contact City of Duluth Planning and Development for permitted uses and zoning questions. This property contains areas that may be located within the floodplain management area and may impact development. Check with the City of Duluth Finance Department for any certified, pending, or future assessments that may be reinstated. Recording fee \$46.00 (T#217228).

ST. LOUIS COUNTY MAKES NO REPRESENTATIONS, WARRANTIES, OR GUARANTEES WITH RESPECT TO ACCESS TO TAX FORFEITED LANDS SOLD. SUBJECT TO ALL EXISTING EASEMENTS OF RECORD AND RIGHTS-OF-WAY.

<b>Tract 129</b>	CITY OF DULUTH	010-3430-03260	<b>\$52,900.00</b>	± 0.16 acres	D22250227
------------------	----------------	----------------	--------------------	--------------	-----------



**Location:** 219 101st Avenue West, Duluth

**Legal:** Lots 7 AND 8, Block 10, NEW DULUTH 1ST DIVISION

**Sale Price** **\$52,900.00**



This +/- 50' x 140' property located in the Gary New Duluth neighborhood includes a 1+ story home and a shed. Condition of structures and utilities is unknown. This property has been condemned for human habitation - contact City of Duluth Life Safety for more information. Zoning is R-1 (Residential). Contact City of Duluth Planning and Development for permitted uses and zoning questions. Check with the City of Duluth Finance Department regarding assessments of \$3,567.00 that may be reinstated, and for any other certified, pending, or future assessments. Any abandoned personal property remaining is part of the sale. Recording fee \$46.00 (Abstract).

ST. LOUIS COUNTY MAKES NO REPRESENTATIONS, WARRANTIES, OR GUARANTEES WITH RESPECT TO ACCESS TO TAX FORFEITED LANDS SOLD. SUBJECT TO ALL EXISTING EASEMENTS OF RECORD AND RIGHTS-OF-WAY.

<b>Tract 130</b>	CITY OF DULUTH	010-3430-18320, 18330	<b>\$16,400.00</b>	± 0.16 acres	D22240140
------------------	----------------	-----------------------	--------------------	--------------	-----------



**Location:** South of 823 99th Avenue W, Duluth

**Legal:** Lot 5, Block 58, NEW DULUTH 1ST DIVISION  
Lot 6, Block 58, NEW DULUTH 1ST DIVISION


<b>Sale Price</b>	<b>\$16,400.00</b>
-------------------	--------------------



This +/- 50' x 140' property is in the Gary-New Duluth neighborhood. Previously 821 99th Ave. W, the structures were removed in 2023. Zoning is R-1 (Residential). Contact City of Duluth Planning and Development for permitted uses and zoning questions. Check with the City of Duluth Finance Department regarding assessments of \$8,774.63 that may be reinstated, and for any other certified, pending or future assessments. Recording fee \$46.00 (Abstract).

ST. LOUIS COUNTY MAKES NO REPRESENTATIONS, WARRANTIES, OR GUARANTEES WITH RESPECT TO ACCESS TO TAX FORFEITED LANDS SOLD. SUBJECT TO ALL EXISTING EASEMENTS OF RECORD AND RIGHTS-OF-WAY.

<b>Tract 131</b>	CITY OF DULUTH	010-3490-00510	<b>\$58,700.00</b>	± 0.08 acres	D22250116
------------------	----------------	----------------	--------------------	--------------	-----------



**Location:** 610 East 7th Street, Duluth

**Legal:** West 1/2 of Lot 14, Block 5, NORTONS DIVISION OF DULUTH

<b>Sale Price</b>	<b>\$58,700.00</b>
-------------------	--------------------



This +/- 25' x 140' property has a 2-story single-family home and is located in the East Hillside neighborhood of Duluth. Condition of structure and utilities is unknown. This property has been condemned for human habitation - contact City of Duluth Life Safety for more information. Zoning is R-1 (Residential). Contact City of Duluth Planning and Development for permitted uses and zoning questions. Check with the City of Duluth Finance Department regarding assessments of \$22,467.00 that may be reinstated, and for any other certified, pending, or future assessments. There is an unsatisfied mortgage held against this property - consult a real estate attorney for details (doc#1136344). Any abandoned personal property remaining is part of the sale. Recording fee \$46.00 (Abstract).

ST. LOUIS COUNTY MAKES NO REPRESENTATIONS, WARRANTIES, OR GUARANTEES WITH RESPECT TO ACCESS TO TAX FORFEITED LANDS SOLD. SUBJECT TO ALL EXISTING EASEMENTS OF RECORD AND RIGHTS-OF-WAY.

<b>Tract 132</b>	CITY OF DULUTH	010-3510-01790	<b>\$20,100.00</b>	± 0.25 acres	D22240142
------------------	----------------	----------------	--------------------	--------------	-----------



**Location:** Behind 402, 404, and 408 N 75th Avenue W, Duluth

**Legal:** Lots 9, 10 AND 11, Block 10, EXCEPT North 17 1/2 feet of Lot 11, NORTONS FAIRMOUNT PARK DIV OF DULUTH

<b>Sale Price</b>	<b>\$20,100.00</b>
-------------------	--------------------



This partially wooded parcel in the Norton Park neighborhood of Duluth is approximately 0.25 of an acre on undeveloped Caldwell St. Zoning is R-1 (Residential). Contact City of Duluth Planning and Development for permitted uses and zoning questions. Any potential owner must obtain appropriate approvals if improving undeveloped, platted roads. Check with the City of Duluth Finance Department for any certified, pending or future assessments that may be reinstated. Any abandoned personal property remaining is part of the sale. Recording fee \$46.00 (T#334301).

ST. LOUIS COUNTY MAKES NO REPRESENTATIONS, WARRANTIES, OR GUARANTEES WITH RESPECT TO ACCESS TO TAX FORFEITED LANDS SOLD. SUBJECT TO ALL EXISTING EASEMENTS OF RECORD AND RIGHTS-OF-WAY.

<b>Tract 133</b>	CITY OF DULUTH	010-3510-08170	<b>\$7,000.00</b>	± 0.07 acres	D22240143
------------------	----------------	----------------	-------------------	--------------	-----------



**Location:** Behind 320 N 75th Avenue W, Duluth  
**Legal:** LOT 12, BLOCK 33, NORTONS FAIRMOUNT PARK DIV OF DULUTH



<b>Sale Price</b>	<b>\$7,000.00</b>
-------------------	-------------------

This +/- 30' x 100' parcel is in the Norton Park neighborhood of Duluth. Zoning is R-1 (Residential). Contact City of Duluth Planning and Development for permitted uses and zoning questions. There is an overhead utility line that crosses this parcel. Any potential owner must obtain appropriate approvals if improving undeveloped, platted roads. Check with the City of Duluth Finance Department for any certified, pending or future assessments that may be reinstated. Recording fee \$46.00 (T#340753).

ST. LOUIS COUNTY MAKES NO REPRESENTATIONS, WARRANTIES, OR GUARANTEES WITH RESPECT TO ACCESS TO TAX FORFEITED LANDS SOLD. SUBJECT TO ALL EXISTING EASEMENTS OF RECORD AND RIGHTS-OF-WAY.

<b>Tract 134</b>	CITY OF DULUTH	010-3530-00880	<b>\$43,300.00</b>	± 0.40 acres	D22240144
------------------	----------------	----------------	--------------------	--------------	-----------



**Location:** Approximately 0.37 of a mile north of State Highway 61 on Lakewood Road, Duluth  
**Legal:** N 1/2 LOT 23, BLOCK 4, NORTONS LAKEWOOD GARDENS DULUTH




<b>Sale Price</b>	<b>\$43,300.00</b>
-------------------	--------------------

This vacant, wooded, +/- 50' x 355' parcel is in the North Shore/Lakewood neighborhood of Duluth. Zoning is R-1 (Residential). Contact City of Duluth Planning and Development for permitted uses and zoning questions. Check with the City of Duluth Finance Department for any certified, pending or future assessments that may be reinstated. There is a human services lien (doc#1164555) held against this property – consult a real estate attorney for details. Recording fee \$46.00 (Abstract).

ST. LOUIS COUNTY MAKES NO REPRESENTATIONS, WARRANTIES, OR GUARANTEES WITH RESPECT TO ACCESS TO TAX FORFEITED LANDS SOLD. SUBJECT TO ALL EXISTING EASEMENTS OF RECORD AND RIGHTS-OF-WAY.

<b>Tract 135</b>	CITY OF DULUTH	010-3530-00885	<b>\$43,300.00</b>	± 0.40 acres	D22240145
------------------	----------------	----------------	--------------------	--------------	-----------



**Location:** Approximately 0.365 of a mile north of State Highway 61 on Lakewood Road, Duluth  
**Legal:** SOUTH 1/2 LOT 23, BLOCK 4, NORTONS LAKEWOOD GARDENS DULUTH



<b>Sale Price</b>	<b>\$43,300.00</b>
-------------------	--------------------

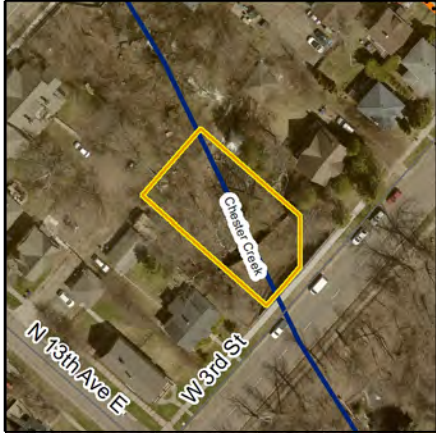
This vacant, wooded, +/- 50' x 355' parcel is in the North Shore/Lakewood neighborhood of Duluth. Zoning is R-1 (Residential). Contact City of Duluth Planning and Development for permitted uses and zoning questions. Check with the City of Duluth Finance Department for any certified, pending or future assessments that may be reinstated. There is a human services lien (doc#1164555) held against this property – consult a real estate attorney for details. Recording fee \$46.00 (Abstract).

ST. LOUIS COUNTY MAKES NO REPRESENTATIONS, WARRANTIES, OR GUARANTEES WITH RESPECT TO ACCESS TO TAX FORFEITED LANDS SOLD. SUBJECT TO ALL EXISTING EASEMENTS OF RECORD AND RIGHTS-OF-WAY.

<b>Tract 136</b>	CITY OF DULUTH	010-3830-11970	<b>\$17,600.00</b>	± 0.23 acres	D22250233
------------------	----------------	----------------	--------------------	--------------	-----------



**Location:** Southwest of 1319 East 3rd Street, Duluth  
**Legal:** Lots 6, 7 AND 8, Block 80, PORTLAND DIVISION OF DULUTH



<b>Sale Price</b>	<b>\$17,600.00</b>
-------------------	--------------------

This +/- 0.23 of an acre, irregularly shaped property is located in the East Hillside neighborhood of Duluth. Zoning is R-2 (Residential-Urban). Contact City of Duluth Planning and Development for permitted uses and zoning questions. Chester Creek flows through the property and is part of the city's Water Resource Management Ordinance district and may have further restrictions. The parcel contains areas that may be located within the floodplain management area and may impact development. Check with the City of Duluth Finance Department for any certified, pending, or future assessments that may be reinstated. Recording fee \$46.00 (T#339072).

ST. LOUIS COUNTY MAKES NO REPRESENTATIONS, WARRANTIES, OR GUARANTEES WITH RESPECT TO ACCESS TO TAX FORFEITED LANDS SOLD. SUBJECT TO ALL EXISTING EASEMENTS OF RECORD AND RIGHTS-OF-WAY.

<b>Tract 137</b>	CITY OF DULUTH	010-3870-00615	<b>\$33,600.00</b>	± 0.34 acres	D22250207
------------------	----------------	----------------	--------------------	--------------	-----------



**Location:** Approximately 0.03 of a mile southwest of Livingston Avenue and Glenwood Street, Duluth  
**Legal:** Lots 15 through 20, Block 3 EXCEPT the Northerly 33 feet, PRINCETON PLACE ADDITION TO DULUTH



<b>Sale Price</b>	<b>\$33,600.00</b>
-------------------	--------------------

This +/- 150' x 100' parcel is located in the Morley Heights/Parkview neighborhood of Duluth. Parcel has no known legal access. Zoning is R-1 (Residential). Contact City of Duluth Planning and Development for permitted uses and zoning questions. Check with the City of Duluth Finance Department regarding assessments of \$1,581.66 that may be reinstated, and for any other certified, pending, or future assessments. Recording fee \$46.00 (T#285818). Please respect private property and seek permission to view this parcel.

ST. LOUIS COUNTY MAKES NO REPRESENTATIONS, WARRANTIES, OR GUARANTEES WITH RESPECT TO ACCESS TO TAX FORFEITED LANDS SOLD. SUBJECT TO ALL EXISTING EASEMENTS OF RECORD AND RIGHTS-OF-WAY.

<b>Tract 138</b>	CITY OF DULUTH	010-3980-00580	<b>\$17,800.00</b>	± 0.17 acres	D22250118
------------------	----------------	----------------	--------------------	--------------	-----------



**Location:** East of 4134 North 100th Avenue West across an undeveloped, platted road, Duluth  
**Legal:** Lots 1 AND 2, Block 4, RIVER SIDE PARK 2ND ADDITION TO DULUTH



<b>Sale Price</b>	<b>\$17,800.00</b>
-------------------	--------------------

This +/- 60' x 125' property is located in the Riverside neighborhood of Duluth on an undeveloped, platted road. Zoning is RR-1 (Residential-Rural). Contact City of Duluth Planning and Development for permitted uses and zoning questions. Any potential owner must obtain appropriate approvals if improving undeveloped, platted roads. Check with the City of Duluth Finance Department for any certified, pending, or future assessments that may be reinstated. Any abandoned personal property remaining is part of the sale. Recording fee \$46.00 (T#339918).

ST. LOUIS COUNTY MAKES NO REPRESENTATIONS, WARRANTIES, OR GUARANTEES WITH RESPECT TO ACCESS TO TAX FORFEITED LANDS SOLD. SUBJECT TO ALL EXISTING EASEMENTS OF RECORD AND RIGHTS-OF-WAY.

**Tract 139**

CITY OF DULUTH

010-3980-01950

**\$28,100.00**

± 0.17 acres

D22250119



**Location:** Approximately 0.04 of a mile west of the south end of Lanigan Boulevard, on the south side of the undeveloped, platted road, Duluth

**Legal:** Lots 1 AND 2, Block 13, RIVER SIDE PARK 2ND ADDITION TO DULUTH

**Sale Price****\$28,100.00**

This irregularly shaped parcel is approximately 0.17 of an acre located in the Riverside neighborhood of Duluth on an undeveloped, platted road. Parcel is crossed by the Superior Hiking Trail. Zoning is RR-1 (Residential-Rural). Contact City of Duluth Planning and Development for permitted uses and zoning questions. Any potential owner must obtain appropriate approvals if improving undeveloped, platted roads. Check with the City of Duluth Finance Department for any certified, pending, or future assessments that may be reinstated. Recording fee \$46.00 (T#339918).

ST. LOUIS COUNTY MAKES NO REPRESENTATIONS, WARRANTIES, OR GUARANTEES WITH RESPECT TO ACCESS TO TAX FORFEITED LANDS SOLD. SUBJECT TO ALL EXISTING EASEMENTS OF RECORD AND RIGHTS-OF-WAY.

**Tract 140**

CITY OF DULUTH

010-3980-02050

**\$13,600.00**

± 0.13 acres

D22250120



**Location:** Approximately 0.06 of a mile southwest of the south end of Lanigan Boulevard, on the north side of the undeveloped, platted road, Duluth

**Legal:** Lot 11, Block 13, RIVER SIDE PARK 2ND ADDITION TO DULUTH

**Sale Price****\$13,600.00**

This +/- 44' x 125' parcel is located in the Riverside neighborhood of Duluth on an undeveloped, platted road. The Superior Hiking Trail crosses through the east portion of this property. Zoning is RR-1 (Residential-Rural). Contact City of Duluth Planning and Development for permitted uses and zoning questions. Any potential owner must obtain appropriate approvals if improving undeveloped, platted roads. Check with the City of Duluth Finance Department for any certified, pending, or future assessments that may be reinstated. Recording fee \$46.00 (T#339918).

ST. LOUIS COUNTY MAKES NO REPRESENTATIONS, WARRANTIES, OR GUARANTEES WITH RESPECT TO ACCESS TO TAX FORFEITED LANDS SOLD. SUBJECT TO ALL EXISTING EASEMENTS OF RECORD AND RIGHTS-OF-WAY.

**Tract 141**


CITY OF DULUTH

010-3980-02120

**\$21,600.00**

± 0.26 acres

D22250121



**Location:** Approximately 0.07 of a mile west of Gogebic Street and 94th Avenue West on an undeveloped, platted road, Duluth

**Legal:** Lots 1, 2 AND 3, Block 15, RIVER SIDE PARK 2ND ADDITION TO DULUTH

**Sale Price****\$21,600.00**

This +/- 125' x 90' parcel is located in the Riverside neighborhood of Duluth on an undeveloped, platted road. The Superior Hiking Trail crosses through this property. Zoning is RR-1 (Residential-Rural). Contact City of Duluth Planning and Development for permitted uses and zoning questions. Any potential owner must obtain appropriate approvals if improving undeveloped, platted roads. Check with the City of Duluth for any certified, pending, or future assessments that may be reinstated. Recording fee \$46.00 (T#340750).

ST. LOUIS COUNTY MAKES NO REPRESENTATIONS, WARRANTIES, OR GUARANTEES WITH RESPECT TO ACCESS TO TAX FORFEITED LANDS SOLD. SUBJECT TO ALL EXISTING EASEMENTS OF RECORD AND RIGHTS-OF-WAY.

**Tract 142**

CITY OF DULUTH

010-4010-00070

**\$17,400.00**

± 0.19 acres

D22240148

**Location:** Northeast of 3711 W 6th Street, Duluth**Legal:** Lots 5, 6 AND 7, Block 1, SEIBOURN PARK DULUTH**Sale Price****\$17,400.00**

This +/- 0.19 of an acre property is located in the Denfeld neighborhood of Duluth. Zoning is R-1 (Residential). Contact City of Duluth Planning and Development for permitted uses and zoning questions. Check with the City of Duluth Finance Department for any certified, pending, or future assessments that may be reinstated. Any abandoned personal property remaining is part of the sale. Recording fee \$46.00 (T#340748).

ST. LOUIS COUNTY MAKES NO REPRESENTATIONS, WARRANTIES, OR GUARANTEES WITH RESPECT TO ACCESS TO TAX FORFEITED LANDS SOLD. SUBJECT TO ALL EXISTING EASEMENTS OF RECORD AND RIGHTS-OF-WAY.

**Tract 143**

CITY OF DULUTH

010-4010-01250

**\$8,500.00**

± 0.08 acres

D22240149

**Location:** Northeast of 3718 W 5th Street, Duluth**Legal:** LOT 12, BLOCK 7, SEIBOURN PARK DULUTH**Sale Price****\$8,500.00**

This +/- 25' x 132' parcel is located in the Denfeld neighborhood of Duluth. Zoning is R-1 (Residential). Contact City of Duluth Planning and Development for permitted uses and zoning questions. Check with the City of Duluth Finance Department for any certified, pending, or future assessments that may be reinstated. Any abandoned personal property remaining is part of sale. Recording fee \$46.00 (T#125072).

ST. LOUIS COUNTY MAKES NO REPRESENTATIONS, WARRANTIES, OR GUARANTEES WITH RESPECT TO ACCESS TO TAX FORFEITED LANDS SOLD. SUBJECT TO ALL EXISTING EASEMENTS OF RECORD AND RIGHTS-OF-WAY.

**Tract 144**


CITY OF DULUTH

010-4010-01260

**\$8,500.00**

± 0.08 acres

D22240150

**Location:** Northeast of 3718 W 5th Street, Duluth**Legal:** LOT 13, BLOCK 7, SEIBOURN PARK DULUTH**Sale Price****\$8,500.00**

This +/- 25' x 132' parcel is located in the Denfeld neighborhood of Duluth. Zoning is R-1 (Residential). Contact City of Duluth Planning and Development for permitted uses and zoning questions. Check with the City of Duluth Finance Department for any certified, pending, or future assessments that may be reinstated. Recording fee \$46.00 (T#125072).

ST. LOUIS COUNTY MAKES NO REPRESENTATIONS, WARRANTIES, OR GUARANTEES WITH RESPECT TO ACCESS TO TAX FORFEITED LANDS SOLD. SUBJECT TO ALL EXISTING EASEMENTS OF RECORD AND RIGHTS-OF-WAY.

**Tract 145**


CITY OF DULUTH

010-4010-01270

**\$9,100.00**

± 0.08 acres

D22240151

**Location:** Northeast of 3718 W 5th Street, Duluth**Legal:** LOT 14, BLOCK 7, SEIBOURN PARK DULUTH**Sale Price****\$9,100.00**

This +/- 25' x 132' parcel is located in the Denfeld neighborhood of Duluth. Zoning is R-1 (Residential). Contact City of Duluth Planning and Development for permitted uses and zoning questions. Check with the City of Duluth Finance Department for any certified, pending, or future assessments that may be reinstated. Recording fee \$46.00 (T#125072).

ST. LOUIS COUNTY MAKES NO REPRESENTATIONS, WARRANTIES, OR GUARANTEES WITH RESPECT TO ACCESS TO TAX FORFEITED LANDS SOLD. SUBJECT TO ALL EXISTING EASEMENTS OF RECORD AND RIGHTS-OF-WAY.

**Tract 146**

CITY OF DULUTH

010-4020-00015

**\$2,300.00**

± 0.03 acres

D22240233

**Location:** North of 2701 Morris Thomas Road on an undeveloped, platted road, Duluth**Legal:** Northerly 14 feet of Lot 1, SEVENTH WARD GARDEN DIVISION**Sale Price****\$2,300.00**

This +/- 14' x 78' parcel is in the Piedmont Heights neighborhood of Duluth on an undeveloped, platted road. Zoning is R-1 (Residential). Contact City of Duluth Planning and Development for permitted uses and zoning questions. Any potential owner must obtain appropriate approvals if improving undeveloped, platted roads. Check with the City of Duluth Finance Department for any certified, pending, or future assessments that may be reinstated. Any abandoned personal property remaining is part of the sale. Recording fee \$46.00 (T#331306).

ST. LOUIS COUNTY MAKES NO REPRESENTATIONS, WARRANTIES, OR GUARANTEES WITH RESPECT TO ACCESS TO TAX FORFEITED LANDS SOLD. SUBJECT TO ALL EXISTING EASEMENTS OF RECORD AND RIGHTS-OF-WAY.

**Tract 147**

CITY OF DULUTH

010-4030-01020

**\$20,500.00**

± 0.23 acres

D22240154

**Location:** South of railroad tracks off N 57th Avenue W, Duluth**Legal:** That part of Lots 1 AND 2, lying South of Duluth Missabe and Northern Railway right of way AND all of Lots 3 AND 4, Block 7, SHARPS ADDITION TO DULUTH**Sale Price****\$20,500.00**

This approximately 0.23 of an acre parcel is in the Cody neighborhood of Duluth. Zoning is R-1 (Residential). Contact City of Duluth Planning and Development for permitted uses and zoning questions. Check with the City of Duluth Finance Department for any certified, pending, or future assessments that may be reinstated. Any abandoned personal property remaining is part of the sale. Recording fee \$46.00 (T#339079).

ST. LOUIS COUNTY MAKES NO REPRESENTATIONS, WARRANTIES, OR GUARANTEES WITH RESPECT TO ACCESS TO TAX FORFEITED LANDS SOLD. SUBJECT TO ALL EXISTING EASEMENTS OF RECORD AND RIGHTS-OF-WAY.

<b>Tract 148</b>	CITY OF DULUTH	010-4040-01720	<b>\$8,200.00</b>	± 0.08 acres	D22250122
------------------	----------------	----------------	-------------------	--------------	-----------



**Location:** South of 219 96th Avenue West, Duluth  
**Legal:** Lot 9, Block 7, SMITHS ADDITION TO NEW DULUTH 1ST DIVISION

<b>Sale Price</b>	<b>\$8,200.00</b>
-------------------	-------------------



This +/- 25' x 140' parcel is located in the Gary-New Duluth neighborhood. Zoning is R-1 (Residential). Contact City of Duluth Planning and Development for permitted uses and zoning questions. Check with the City of Duluth Finance Department for any certified, pending, or future assessments that may be reinstated. Any abandoned personal property remaining is part of the sale. Recording fee \$46.00 (T#340758).

ST. LOUIS COUNTY MAKES NO REPRESENTATIONS, WARRANTIES, OR GUARANTEES WITH RESPECT TO ACCESS TO TAX FORFEITED LANDS SOLD. SUBJECT TO ALL EXISTING EASEMENTS OF RECORD AND RIGHTS-OF-WAY.

<b>Tract 149</b>	CITY OF DULUTH	010-4110-00600	<b>\$142,700.00</b>	± 0.17 acres	D22250124
------------------	----------------	----------------	---------------------	--------------	-----------



**Location:** 9231 Park Place, Duluth  
**Legal:** LOTS 9 AND 10, BLOCK 2, STEEL PLANT TERMINAL ADDN TO DULUTH

<b>Sale Price</b>	<b>\$142,700.00</b>
-------------------	---------------------



This +/- 60' x 120' property has a 1+ story structure and is located in the Bayview Heights neighborhood of Duluth. Condition of structure and utilities is unknown. Zoning is R-1 (Residential). Contact City of Duluth Planning and Development for permitted uses and zoning questions. Check with the City of Duluth Finance Department for any certified, pending, or future assessments that may be reinstated. Any abandoned personal property remaining is part of the sale. Recording fee \$46.00 (Abstract).

ST. LOUIS COUNTY MAKES NO REPRESENTATIONS, WARRANTIES, OR GUARANTEES WITH RESPECT TO ACCESS TO TAX FORFEITED LANDS SOLD. SUBJECT TO ALL EXISTING EASEMENTS OF RECORD AND RIGHTS-OF-WAY.

<b>Tract 150</b>	CITY OF DULUTH	010-4210-00010	<b>\$7,200.00</b>	± 0.14 acres	D22250125
------------------	----------------	----------------	-------------------	--------------	-----------



**Location:** Approximately 0.2 of a mile northwest of the intersection of North 57th Avenue West and the Quarry Park Disc Golf Course Access Road, on undeveloped, platted roads, Duluth  
**Legal:** Lots 5 AND 6, Block 19, STEWARTS ADDITION TO WEST DULUTH

<b>Sale Price</b>	<b>\$7,200.00</b>
-------------------	-------------------



This +/- 50' x 125' parcel is a nonconforming lot of record on undeveloped, platted roads in the Cody neighborhood of Duluth. Zoning is RR-1 (Residential-Rural). Contact City of Duluth Planning and Development for permitted uses and zoning questions. Any potential owner must obtain appropriate approvals if improving undeveloped, platted roads. Check with the City of Duluth Finance Department for any certified, pending, or future assessments that may be reinstated. Recording fee \$46.00 (T#340759).

ST. LOUIS COUNTY MAKES NO REPRESENTATIONS, WARRANTIES, OR GUARANTEES WITH RESPECT TO ACCESS TO TAX FORFEITED LANDS SOLD. SUBJECT TO ALL EXISTING EASEMENTS OF RECORD AND RIGHTS-OF-WAY.

**Tract 151**


CITY OF DULUTH

010-4210-00050, 00090

**\$15,300.00**

± 0.80 acres

D22250126



**Location:** Approximately 0.17 of a mile north of the intersection of North 57th Avenue West and the Quarry Park Disc Golf Course Access Road, on undeveloped, platted roads, Duluth

**Legal:** Lots 9, 10, 11 AND 12, Block 19, STEWARTS ADDITION TO WEST DULUTH  
Lots 1, 2, 3, 4, 5, 6 AND 7, Block 20, STEWARTS ADDITION TO WEST DULUTH

**Sale Price****\$15,300.00**

This +/- 100' x 125' and 179' x 125' property is a nonconforming lot of record in the Cody neighborhood of Duluth. Property is divided by and is located on undeveloped, platted roads. Zoning is RR-1 (Residential-Rural). Contact City of Duluth Planning and Development for permitted uses and zoning questions. Any potential owner must obtain appropriate approvals if improving undeveloped, platted roads. Check with the City of Duluth Finance Department for any certified, pending, or future assessments that may be reinstated. Recording fee \$46.00 (T#339914).

ST. LOUIS COUNTY MAKES NO REPRESENTATIONS, WARRANTIES, OR GUARANTEES WITH RESPECT TO ACCESS TO TAX FORFEITED LANDS SOLD. SUBJECT TO ALL EXISTING EASEMENTS OF RECORD AND RIGHTS-OF-WAY.

**Tract 152**

CITY OF DULUTH

010-4250-00560

**\$13,500.00**

± 0.23 acres

D22250127



**Location:** Approximately 0.04 of a mile west of 13th Street West and the Antenna Farm Duluth City Limits Trail on the southwest side of the undeveloped, platted road, Duluth

**Legal:** Lots 7 and 8, Block 10, SUMMIT PARK DIVISION OF DULUTH

**Sale Price****\$13,500.00**

This irregularly shaped parcel is approximately 0.23 of an acre located in the Duluth Heights neighborhood on an undeveloped, platted road. An unnamed stream crosses the northern portion of the property. Zoning is R-1 (Residential). Contact City of Duluth Planning and Development for permitted uses and zoning questions. The parcel contains areas that may be located within the floodplain management area and may impact development. Any potential owner must obtain appropriate approvals if improving undeveloped, platted roads. Check with the City of Duluth Finance Department regarding assessments of \$105.50 that may be reinstated, and for any other certified, pending, or future assessments. There is a social services lien (doc#957201) held against this property – consult a real estate attorney for details. Recording fee \$46.00 (Abstract).

ST. LOUIS COUNTY MAKES NO REPRESENTATIONS, WARRANTIES, OR GUARANTEES WITH RESPECT TO ACCESS TO TAX FORFEITED LANDS SOLD. SUBJECT TO ALL EXISTING EASEMENTS OF RECORD AND RIGHTS-OF-WAY.

**Tract 153**

CITY OF DULUTH

010-4260-00380

**\$17,600.00**

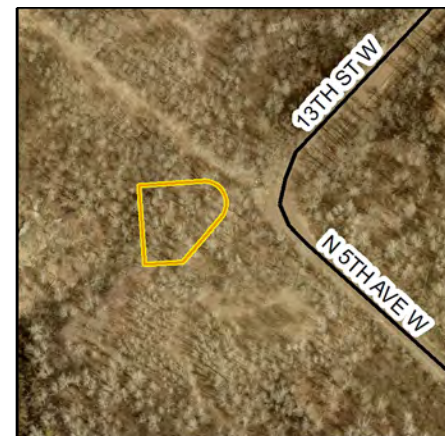
± 0.28 acres

D22250128



**Location:** West of the intersection of West 13th Street and North 5th Avenue West on an undeveloped, platted road, Duluth

**Legal:** Lots 23 AND 24, Block 4, REARRANGEMENT PART OF SUMMIT PARK DIVISION DULUTH

**Sale Price****\$17,600.00**

This +/- 12,400 sq. ft. parcel is located in Duluth Heights neighborhood on undeveloped, platted roads. Zoning is R-1 (Residential). Contact City of Duluth Planning and Development for permitted uses and zoning questions. Any potential owner must obtain appropriate approvals if improving undeveloped, platted roads. Check with the City of Duluth Finance Department for any certified, pending, or future assessments that may be reinstated. Recording fee \$46.00 (T#340747).

ST. LOUIS COUNTY MAKES NO REPRESENTATIONS, WARRANTIES, OR GUARANTEES WITH RESPECT TO ACCESS TO TAX FORFEITED LANDS SOLD. SUBJECT TO ALL EXISTING EASEMENTS OF RECORD AND RIGHTS-OF-WAY.

**Tract 154**

CITY OF DULUTH

010-4430-01540

**\$31,600.00**

± 0.26 acres

D22250129



**Location:** Approximately 0.03 of a mile west 2921 Wicklow Street on an undeveloped, platted road, Duluth  
**Legal:** Lots 5, 6, 7 AND 8, Block 12, WALBANKS ADDITION TO DULUTH

<b>Sale Price</b>	<b>\$31,600.00</b>
-------------------	--------------------



This +/- 90' x 125' parcel is located in the Lincoln Park neighborhood of Duluth on an undeveloped, platted road. Zoning is R-1 (Residential). Contact City of Duluth Planning and Development for permitted uses and zoning questions. Any potential owner must obtain appropriate approvals if improving undeveloped, platted roads. Check with the City of Duluth Finance Department for any certified, pending, or future assessments that may be reinstated. Any abandoned personal property remaining is part of the sale. Recording fee \$46.00 (T#340749).

ST. LOUIS COUNTY MAKES NO REPRESENTATIONS, WARRANTIES, OR GUARANTEES WITH RESPECT TO ACCESS TO TAX FORFEITED LANDS SOLD. SUBJECT TO ALL EXISTING EASEMENTS OF RECORD AND RIGHTS-OF-WAY.

**Tract 155**

CITY OF DULUTH

010-4480-00660

**\$2,200.00**

± 0.04 acres

D22240091



**Location:** East of 5511 Redruth Street, Duluth  
**Legal:** West 75 feet of Lot 16, Block 58, WEST DULUTH 2ND DIVISION

<b>Sale Price</b>	<b>\$2,200.00</b>
-------------------	-------------------



This +/- 25' x 75' nonconforming lot of zoning is located in the Irving neighborhood of Duluth. Zoning is R-1 (Residential). Contact City of Duluth Planning and Development for permitted uses and zoning questions. Check with the City of Duluth Finance Department for any certified, pending or future assessments that may be reinstated. Any abandoned personal property remaining is part of the sale. Recording fee \$46.00 (Abstract).

ST. LOUIS COUNTY MAKES NO REPRESENTATIONS, WARRANTIES, OR GUARANTEES WITH RESPECT TO ACCESS TO TAX FORFEITED LANDS SOLD. SUBJECT TO ALL EXISTING EASEMENTS OF RECORD AND RIGHTS-OF-WAY.

**Tract 156**

CITY OF DULUTH

010-4510-07450

**\$5,600.00**

± 0.05 acres

D22240157



**Location:** Between 5713 and 5717 Cody Street, Duluth  
**Legal:** S 15 FT OF E 25 FT OF W 75 FT OF LOT 13 AND E 25 FT OF W 75 FT OF LOTS 14 15 AND 16, BLOCK 165, WEST DULUTH 5TH DIVISION

<b>Sale Price</b>	<b>\$5,600.00</b>
-------------------	-------------------



This +/- 25' x 90' parcel is located in the Cody neighborhood of Duluth. Zoning is MU-N (Mixed Use Neighborhood). Contact City of Duluth Planning and Development for permitted uses and zoning questions. Check with the City of Duluth Finance Department regarding assessments of \$233.06 that may be reinstated, and for any other certified, pending, or future assessments. Recording fee \$46.00 (Abstract).

ST. LOUIS COUNTY MAKES NO REPRESENTATIONS, WARRANTIES, OR GUARANTEES WITH RESPECT TO ACCESS TO TAX FORFEITED LANDS SOLD. SUBJECT TO ALL EXISTING EASEMENTS OF RECORD AND RIGHTS-OF-WAY.

**Tract 157**

CITY OF DULUTH

010-4520-08610

**\$16,000.00**

± 0.65 acres

D22250130



**Location:** North of 5911 Lexington Street across an undeveloped, platted road, Duluth

**Legal:** Lots 5 through 13, Block 61, WEST DULUTH 6TH DIVISION

**Sale Price****\$16,000.00**

This vacant +/- 225' x 125' parcel is located in the Cody neighborhood of Duluth on an undeveloped, platted road. Zoning is R-1 (Residential). Contact City of Duluth Planning and Development for permitted uses and zoning questions. Any potential owner must obtain appropriate approvals if improving undeveloped, platted roads. Check with the City of Duluth Finance Department for any certified, pending, or future assessments that may be reinstated. Any abandoned personal property remaining is part of the sale. Recording fee \$46.00 (T#334301).

ST. LOUIS COUNTY MAKES NO REPRESENTATIONS, WARRANTIES, OR GUARANTEES WITH RESPECT TO ACCESS TO TAX FORFEITED LANDS SOLD. SUBJECT TO ALL EXISTING EASEMENTS OF RECORD AND RIGHTS-OF-WAY.

**Tract 158**

CITY OF DULUTH

010-4520-16500

**\$66,200.00**

± 0.10 acres

D22250131



**Location:** 4721 West 6th Street, Duluth

**Legal:** Westerly 5 feet of Lot 10, All of Lot 11 AND Easterly 2 feet of Lot 12, Block 115, WEST DULUTH 6TH DIVISION

**Sale Price****\$66,200.00**

This +/- 32' x 132' property has a 2+ story structure and a detached 2-stall garage located in the Denfeld neighborhood of Duluth. Condition of structures and utilities is unknown. This property has been condemned for human habitation - contact City of Duluth Life Safety for more information. Zoning is R-1 (Residential). Contact City of Duluth Planning and Development for permitted uses and zoning questions. Check with the City of Duluth Finance Department regarding assessments of \$7,796.38 that may be reinstated, and for any other certified, pending, or future assessments. There is a medical assistance lien (T doc#1005780) held against this property - consult a real estate attorney for details. Any abandoned personal property remaining is part of the sale. Recording fee \$92.00 (Abstract & T#171211).

ST. LOUIS COUNTY MAKES NO REPRESENTATIONS, WARRANTIES, OR GUARANTEES WITH RESPECT TO ACCESS TO TAX FORFEITED LANDS SOLD. SUBJECT TO ALL EXISTING EASEMENTS OF RECORD AND RIGHTS-OF-WAY.

**Tract 159**

CITY OF DULUTH

010-4530-03450

**\$8,000.00**

± 0.07 acres

D22240159



**Location:** Between 409 and 415 N 51st Avenue W, Duluth


**Legal:** Lot 10, Block 188, WEST DULUTH 7TH DIVISION

**Sale Price****\$8,000.00**

This +/- 25' x 125' parcel is located in the Spirit Valley neighborhood of Duluth. Previously 411 N 51st Ave. W, the structures were removed prior to forfeiture. Zoning is R-P (Residential Planned). Contact City of Duluth Planning and Development for permitted uses and zoning questions. Check with the City of Duluth Finance Department regarding assessments of \$43.00 that may be reinstated, and for any other certified, pending, or future assessments. Any abandoned personal property remaining is part of the sale. Recording fee \$46.00 (Abstract).

ST. LOUIS COUNTY MAKES NO REPRESENTATIONS, WARRANTIES, OR GUARANTEES WITH RESPECT TO ACCESS TO TAX FORFEITED LANDS SOLD. SUBJECT TO ALL EXISTING EASEMENTS OF RECORD AND RIGHTS-OF-WAY.

<b>Tract 160</b>	CITY OF DULUTH	010-4560-00520	<b>\$17,500.00</b>	± 0.16 acres	D22250132
------------------	----------------	----------------	--------------------	--------------	-----------



**Location:** North of 6627 Westgate Boulevard on undeveloped, platted road, Duluth  
**Legal:** LOT 3, BLOCK 6, WEST GATE DIVISION DULUTH

<b>Sale Price</b>	<b>\$17,500.00</b>
-------------------	--------------------



This irregularly shaped parcel is approximately 0.16 of an acre located in the Cody neighborhood of Duluth on an undeveloped, platted road. Zoning is MU-N (Mixed Use Neighborhood). Contact City of Duluth Planning and Development for permitted uses and zoning questions. Any potential owner must obtain appropriate approvals if improving undeveloped, platted roads. Check with the City of Duluth Finance Department for any certified, pending, or future assessments that may be reinstated. Recording fee \$46.00 (T#230189).

ST. LOUIS COUNTY MAKES NO REPRESENTATIONS, WARRANTIES, OR GUARANTEES WITH RESPECT TO ACCESS TO TAX FORFEITED LANDS SOLD. SUBJECT TO ALL EXISTING EASEMENTS OF RECORD AND RIGHTS-OF-WAY.

<b>Tract 161</b>	CITY OF DULUTH	010-4560-00770	<b>\$11,200.00</b>	± 0.17 acres	D22250133
------------------	----------------	----------------	--------------------	--------------	-----------



**Location:** Approximately 0.02 of a mile north of 6716 Westgate Boulevard on undeveloped, platted road, Duluth  
**Legal:** LOTS 28 THRU 31 EX M.P.&L CO. R/W, BLOCK 6, WEST GATE DIVISION DULUTH

<b>Sale Price</b>	<b>\$11,200.00</b>
-------------------	--------------------



This irregularly shaped parcel is two physically separate areas that total approximately 0.17 of an acre in the Cody neighborhood of Duluth on an undeveloped, platted road. There is an unnamed stream along part of the eastern border. Zoning is MU-N (Mixed Use Neighborhood). Contact City of Duluth Planning and Development for permitted uses and zoning questions. Any potential owner must obtain appropriate approvals if improving undeveloped, platted roads. Check with the City of Duluth Finance Department for any certified, pending, or future assessments that may be reinstated. Recording fee \$46.00 (T#230189).

ST. LOUIS COUNTY MAKES NO REPRESENTATIONS, WARRANTIES, OR GUARANTEES WITH RESPECT TO ACCESS TO TAX FORFEITED LANDS SOLD. SUBJECT TO ALL EXISTING EASEMENTS OF RECORD AND RIGHTS-OF-WAY.

<b>Tract 162</b>	CITY OF DULUTH	010-4560-02230, 02240	<b>\$8,100.00</b>	± 0.19 acres	D22250134
------------------	----------------	-----------------------	-------------------	--------------	-----------



**Location:** Southwest across road from 6415 Greene Street, Duluth  
**Legal:** Lot 1, Block 17, EXCEPT Highway right of way. WEST GATE DIVISION DULUTH  
 Lot 2, Block 17, WEST GATE DIVISION DULUTH

<b>Sale Price</b>	<b>\$8,100.00</b>
-------------------	-------------------



This property is approximately 0.19 of an acre located in the Cody neighborhood of Duluth. Several multi-use trails, including the Superior Hiking Trail, encumber the property. Zoning is R-1 (Residential). Contact City of Duluth Planning and Development for permitted uses and zoning questions. Check with the City of Duluth Finance Department for any certified, pending, or future assessments that may be reinstated. Recording fee \$46.00 (T#339077).

ST. LOUIS COUNTY MAKES NO REPRESENTATIONS, WARRANTIES, OR GUARANTEES WITH RESPECT TO ACCESS TO TAX FORFEITED LANDS SOLD. SUBJECT TO ALL EXISTING EASEMENTS OF RECORD AND RIGHTS-OF-WAY.

**Tract 163**

CITY OF DULUTH

010-4570-00070

**\$104,800.00**

± 0.06 acres

D22250135

**Location:** 3103 Restormel Street, Duluth**Legal:** Lot 11, Block 1, WEST PARK DIVISION OF DULUTH**Sale Price****\$104,800.00**

This +/- 25' x 110' property has a 2 1/2-story up-down duplex and is located in the Lincoln Park neighborhood of Duluth. Condition of structure and utilities is unknown. This property has been condemned for human habitation - contact City of Duluth Life Safety for more information. Zoning is R-1 (Residential). Contact City of Duluth Planning and Development for permitted uses and zoning questions. Check with the City of Duluth Finance Department regarding assessments of \$23,387.39 that may be reinstated, and for any other certified, pending, or future assessments. Any abandoned personal property remaining is part of the sale. Recording fee \$46.00 (T#307809).

ST. LOUIS COUNTY MAKES NO REPRESENTATIONS, WARRANTIES, OR GUARANTEES WITH RESPECT TO ACCESS TO TAX FORFEITED LANDS SOLD. SUBJECT TO ALL EXISTING EASEMENTS OF RECORD AND RIGHTS-OF-WAY.

**Tract 164**

CITY OF DULUTH

010-4570-02460

**\$9,100.00**

± 0.06 acres

D22250136

**Location:** West of 3059 Vernon Street, Duluth**Legal:** LOT 7, BLOCK 21, WEST PARK DIVISION OF DULUTH**Sale Price****\$9,100.00**

This +/- 25' x 100' parcel is located in the Lincoln Park neighborhood of Duluth. Previously 3061 Vernon St., the structures were removed in 2019. Zoning is MU-N (Mixed Use Neighborhood). Contact City of Duluth Planning and Development for permitted uses and zoning questions. Check with the City of Duluth Finance Department for any certified, pending, or future assessments that may be reinstated. Any abandoned personal property remaining is part of the sale. Recording fee \$46.00 (Abstract).

ST. LOUIS COUNTY MAKES NO REPRESENTATIONS, WARRANTIES, OR GUARANTEES WITH RESPECT TO ACCESS TO TAX FORFEITED LANDS SOLD. SUBJECT TO ALL EXISTING EASEMENTS OF RECORD AND RIGHTS-OF-WAY.

**Tract 165**


CITY OF DULUTH

010-4580-00800

**\$54,000.00**

± 0.03 acres

D22250137

**Location:** 3422 West 1st Street, Duluth**Legal:** Lot 1, Block 4, WHEELERS ADDITION TO DULUTH 1ST DIVISION**Sale Price****\$54,000.00**

This +/- 1,358 sq. ft. parcel has a single-family home and is located in the Denfeld neighborhood of Duluth. Condition of structure and utilities is unknown. This property has been condemned for human habitation - contact the City of Duluth Life Safety Division for more information. Zoning is R-1 (Residential). Contact City of Duluth Planning and Development for permitted uses and zoning questions. Check with the City of Duluth Finance Department regarding assessments of \$16,980.10 that may be reinstated, and for any other certified, pending, or future assessments. Any abandoned personal property remaining is part of the sale. Recording fee \$46.00 (T#234568).

ST. LOUIS COUNTY MAKES NO REPRESENTATIONS, WARRANTIES, OR GUARANTEES WITH RESPECT TO ACCESS TO TAX FORFEITED LANDS SOLD. SUBJECT TO ALL EXISTING EASEMENTS OF RECORD AND RIGHTS-OF-WAY.

**Tract 166**

CITY OF BIWABIK

015-0050-00010

**\$4,600.00**

± 0.10 acres

D22250138

**Location:** Northeast of Lutes Road and 2nd Avenue North, Biwabik**Legal:** Lots 1 AND 2, Block 1, SHANKS ADDITION TO BIWABIK**Sale Price****\$4,600.00**

This +/- 110' x 50' x 65' x 67' parcel is a lot of record. Zoning is P (Public Use). Contact the City of Biwabik for permitted uses and zoning questions. Property cannot be used for a private school (T doc#789160). Check with the City of Biwabik regarding assessments of \$142.66 that may be reinstated, and for any other certified, pending, or future assessments. Recording fee \$46.00 (T#321165).

ST. LOUIS COUNTY MAKES NO REPRESENTATIONS, WARRANTIES, OR GUARANTEES WITH RESPECT TO ACCESS TO TAX FORFEITED LANDS SOLD. SUBJECT TO ALL EXISTING EASEMENTS OF RECORD AND RIGHTS-OF-WAY.

**Tract 167**

CITY OF BIWABIK

015-0050-00130

**\$15,800.00**

± 0.10 acres

D22250139

**Location:** Across the street from 401 3rd Avenue North, Biwabik**Legal:** Lots 13 AND 14, Block 1, SHANKS ADDITION TO BIWABIK**Sale Price****\$15,800.00**

This +/- 50' x 125' parcel is a lot of record, and a portion of a tennis court encumbers approximately the north half of this parcel. Zoning is P (Public Use). Contact the City of Biwabik for permitted uses and zoning questions. Property cannot be used for a private school (T doc#789160). Check with the City of Biwabik regarding assessments of \$106.46 that may be reinstated, and for any other certified, pending, or future assessments. Any abandoned personal property remaining is part of the sale. Recording fee \$46.00 (T#321165).

ST. LOUIS COUNTY MAKES NO REPRESENTATIONS, WARRANTIES, OR GUARANTEES WITH RESPECT TO ACCESS TO TAX FORFEITED LANDS SOLD. SUBJECT TO ALL EXISTING EASEMENTS OF RECORD AND RIGHTS-OF-WAY.

**Tract 168**

CITY OF BIWABIK

015-0050-01450

**\$23,200.00**

± 1.10 acres

D22250140

**Location:** Northeast corner of 2nd Street North and 3rd Avenue North, Biwabik**Legal:** Lots 1 through 15, Block 5 and vacated alley adjacent, SHANKS ADDITION TO BIWABIK**Sale Price****\$23,200.00**

This parcel is approximately 1.1 acres and is a lot of record. Previously 300 2nd St. N, the structures were removed in 2022. Zoning is P (Public Use). Contact the City of Biwabik for permitted uses and zoning questions. This property cannot be used for a private school (T doc#789160). Check with the City of Biwabik regarding assessments of \$5,110.48 that may be reinstated, and for any other certified, pending, or future assessments. Recording fee \$46.00 (T#321165).

ST. LOUIS COUNTY MAKES NO REPRESENTATIONS, WARRANTIES, OR GUARANTEES WITH RESPECT TO ACCESS TO TAX FORFEITED LANDS SOLD. SUBJECT TO ALL EXISTING EASEMENTS OF RECORD AND RIGHTS-OF-WAY.

**Tract 169**

CITY OF BIWABIK

015-0050-01760

**\$23,600.00**

± 0.80 acres

D22250141

**Location:** Northwest corner of 2nd Street North and 4th Avenue North, Biwabik**Legal:** Lots 32 through 41, Block 5 and vacated alley adjacent, SHANKS ADDITION TO BIWABIK**Sale Price****\$23,600.00**

This parcel is approximately 0.8 of an acre and is a lot of record. The structures were removed in 2022. Zoning is P (Public Use). Contact the City of Biwabik for permitted uses and zoning questions. This property cannot be used for a private school (T doc#789160). Check with the City of Biwabik regarding assessments of \$10,604.25 that may be reinstated, and for any other certified, pending, or future assessments. Recording fee \$46.00 (T#321165).

ST. LOUIS COUNTY MAKES NO REPRESENTATIONS, WARRANTIES, OR GUARANTEES WITH RESPECT TO ACCESS TO TAX FORFEITED LANDS SOLD. SUBJECT TO ALL EXISTING EASEMENTS OF RECORD AND RIGHTS-OF-WAY.

**Tract 170**

CITY OF CHISHOLM

020-0010-00210

**\$31,300.00**

± 0.14 acres

D22250235

**Location:** 30 1st Street Northwest, Chisholm**Legal:** Lots 20 and 21, Block 1, CHISHOLM**Sale Price****\$31,300.00**

This +/- 50' x 125' property includes a 2-story commercial structure. Condition of structure and utilities is unknown. Zoning is RBD (Retail Business District). Contact the City of Chisholm for permitted uses and zoning questions. Check with the City of Chisholm for any certified, pending, or future assessments that may be reinstated. Any abandoned personal property remaining is part of the sale. Recording fee \$46.00 (Abstract).

ST. LOUIS COUNTY MAKES NO REPRESENTATIONS, WARRANTIES, OR GUARANTEES WITH RESPECT TO ACCESS TO TAX FORFEITED LANDS SOLD. SUBJECT TO ALL EXISTING EASEMENTS OF RECORD AND RIGHTS-OF-WAY.

**Tract 171**

CITY OF CHISHOLM

020-0010-00710

**\$49,300.00**

± 0.07 acres

D22250143

**Location:** 106 1st Street Northwest, Chisholm**Legal:** Lot 29, Block 2, CHISHOLM**Sale Price****\$49,300.00**

This +/- 25' x 125' parcel has a 1+ story structure with a kitchen, dining and living rooms, 2 bedrooms, 1 bathroom, an unfinished basement, and a single-stall detached garage. Zoning is RB (Retail Business District). Contact the City of Chisholm for permitted uses and zoning questions. Check with the City of Chisholm for any certified, pending, or future assessments that may be reinstated. Any abandoned personal property remaining is part of the sale. Recording fee \$46.00 (Abstract).

ST. LOUIS COUNTY MAKES NO REPRESENTATIONS, WARRANTIES, OR GUARANTEES WITH RESPECT TO ACCESS TO TAX FORFEITED LANDS SOLD. SUBJECT TO ALL EXISTING EASEMENTS OF RECORD AND RIGHTS-OF-WAY.

**Tract 172**

CITY OF CHISHOLM

020-0010-01360

**\$69,500.00**

± 0.13 acres

D22240162

**Location:** 304 1st Street NW, Chisholm**Legal:** Lots 29 and 30 EXCEPT Easterly 3 1/2 feet of Lot 30, Block 4, Chisholm**Sale Price****\$69,500.00**

This 2-story structure has a kitchen, 3 bedrooms, 1.75 bathrooms, an unfinished basement, detached garage, and a storage shed. Condition of utilities is unknown. This nonconforming parcel is +/- 46.5' x 125'. Zoning is R-1 (Residence District). Contact the City of Chisholm for permitted uses and zoning questions. Check with the City of Chisholm regarding assessments of \$1,790.11 that may be reinstated, and for any other certified, pending or future assessments. Any abandoned personal property remaining is part of the sale. Recording fee \$46.00 (Abstract).

ST. LOUIS COUNTY MAKES NO REPRESENTATIONS, WARRANTIES, OR GUARANTEES WITH RESPECT TO ACCESS TO TAX FORFEITED LANDS SOLD. SUBJECT TO ALL EXISTING EASEMENTS OF RECORD AND RIGHTS-OF-WAY.

**Tract 173**

CITY OF CHISHOLM

020-0010-02270

**\$42,400.00**

± 0.07 acres

D22240163

**Location:** 213 1st Street NW, Chisholm**Legal:** Lot 7, Block 8, Chisholm**Sale Price****\$42,400.00**

This 1+ story structure has a kitchen, a shared living and dining room, an office space, 2 common rooms, 1 bedroom, 1 bathroom, an unfinished basement, and a detached garage. Condition of utilities is unknown. This +/- 25' x 125' parcel is zoned RBD (Retail Business District). Contact the City of Chisholm for permitted uses and zoning questions. Check with the City of Chisholm regarding assessments of \$34.24 that may be reinstated, and for any other certified, pending or future assessments. Any abandoned personal property remaining is part of the sale. Recording fee \$46.00 (Abstract).

ST. LOUIS COUNTY MAKES NO REPRESENTATIONS, WARRANTIES, OR GUARANTEES WITH RESPECT TO ACCESS TO TAX FORFEITED LANDS SOLD. SUBJECT TO ALL EXISTING EASEMENTS OF RECORD AND RIGHTS-OF-WAY.

**Tract 174**

CITY OF CHISHOLM

020-0010-05550

**\$51,700.00**

± 0.07 acres

D22240165

**Location:** 312 2nd Street SW, Chisholm**Legal:** Lot 26, Block 19, Chisholm**Sale Price****\$51,700.00**

This 1+ story structure has an eat-in kitchen, living room, 2 common rooms, 3 bedrooms, 0.75 bathroom, an unfinished basement, and a detached garage. Condition of utilities is unknown. This +/- 25' x 125' parcel is a nonconforming lot of record. Zoning is R-1 (Residence District). Contact the City of Chisholm for permitted uses and zoning questions. Check with the City of Chisholm regarding assessments of \$17.26 that may be reinstated, and for any other certified, pending or future assessments. Any abandoned personal property remaining is part of the sale. Recording fee \$46.00 (Abstract).

ST. LOUIS COUNTY MAKES NO REPRESENTATIONS, WARRANTIES, OR GUARANTEES WITH RESPECT TO ACCESS TO TAX FORFEITED LANDS SOLD. SUBJECT TO ALL EXISTING EASEMENTS OF RECORD AND RIGHTS-OF-WAY.

**Tract 175**

CITY OF CHISHOLM

020-0010-07100

**\$36,400.00**

± 0.04 acres

D22240167

**Location:** 202 1st Avenue SW, Chisholm**Legal:** Southerly 25 feet of Northerly 50 feet of Lots 14, 15 and 16, Block 25, CHISHOLM**Sale Price****\$36,400.00**

This 1+ story structure has an eat-in kitchen, living room, 4 bedrooms, a bathroom, an unfinished basement, and a detached garage. Condition of utilities is unknown. This nonconforming parcel is +/- 25' x 75'. Zoning is R-1 (Residence District). Contact the City of Chisholm for permitted uses and zoning questions. Check with the City of Chisholm regarding assessments of \$188.22 that may be reinstated, and for any other certified, pending or future assessments. Any abandoned personal property remaining is part of the sale. Recording fee \$46.00 (Abstract).

ST. LOUIS COUNTY MAKES NO REPRESENTATIONS, WARRANTIES, OR GUARANTEES WITH RESPECT TO ACCESS TO TAX FORFEITED LANDS SOLD. SUBJECT TO ALL EXISTING EASEMENTS OF RECORD AND RIGHTS-OF-WAY.

**Tract 176**

CITY OF CHISHOLM

020-0030-00951

**\$3,700.00**

± 0.07 acres

D22250144

**Location:** Between 511 and 517 Central Avenue South, Chisholm**Legal:** Lot H, Block 34, CENTRAL AVE REARRANGEMENT OF CHISHOLM**Sale Price****\$3,700.00**

This +/- 25' x 125' parcel is a nonconforming lot of record. Previously 515 Central Ave. S, the structures were removed in 2025. Zoning is R-1 (Residence District). Contact the City of Chisholm for permitted uses and zoning questions. Check with the City of Chisholm for any certified, pending, or future assessments that may be reinstated. Any abandoned personal property remaining is part of the sale. Recording fee \$46.00 (Abstract).

ST. LOUIS COUNTY MAKES NO REPRESENTATIONS, WARRANTIES, OR GUARANTEES WITH RESPECT TO ACCESS TO TAX FORFEITED LANDS SOLD. SUBJECT TO ALL EXISTING EASEMENTS OF RECORD AND RIGHTS-OF-WAY.

**Tract 177**

CITY OF CHISHOLM

020-0040-01060

**\$26,900.00**

± 0.07 acres

D22250236

**Location:** 409 3rd Street SW, Chisholm**Legal:** Lot 5, Block 5, CHISHOLM 2ND ADDITION**Sale Price****\$26,900.00**

This +/- 25' x 125' property includes a 1+ story structure and a detached, single stall garage. Condition of structures and utilities is unknown. Zoning is R-1 (Residence District). Contact City of Chisholm for permitted uses and zoning questions. Check with City of Chisholm for details regarding a certified assessment in the amount of \$167.25, and for any other certified, pending, or future assessments that may be reinstated. Any abandoned personal property is part of the sale. Recording fee \$46.00 (Abstract).

ST. LOUIS COUNTY MAKES NO REPRESENTATIONS, WARRANTIES, OR GUARANTEES WITH RESPECT TO ACCESS TO TAX FORFEITED LANDS SOLD. SUBJECT TO ALL EXISTING EASEMENTS OF RECORD AND RIGHTS-OF-WAY.

**Tract 178**

CITY OF CHISHOLM

020-0040-03710

**\$4,300.00**

± 0.07 acres

D22240168

**Location:** Between 223 and 227 5th Street SW, Chisholm**Legal:** Lot 13, Block 15, CHISHOLM 2ND ADDITION**Sale Price****\$4,300.00**

This +/- 25' x 125' parcel is a nonconforming lot of record. Previously 225 5th St. SW, the structures were removed prior to forfeiture. Zoning is R-1 (Residence District). Contact the City of Chisholm for permitted uses and zoning questions. Check with the City of Chisholm for any certified, pending or future assessments that may be reinstated. Any abandoned personal property remaining is part of the sale. Recording fee \$46.00 (Abstract).

ST. LOUIS COUNTY MAKES NO REPRESENTATIONS, WARRANTIES, OR GUARANTEES WITH RESPECT TO ACCESS TO TAX FORFEITED LANDS SOLD. SUBJECT TO ALL EXISTING EASEMENTS OF RECORD AND RIGHTS-OF-WAY.

**Tract 179**

CITY OF CHISHOLM

020-0040-03720

**\$62,600.00**

± 0.07 acres

D22240169

**Location:** 227 5th Street SW, Chisholm**Legal:** Lot 14, Block 15, CHISHOLM 2ND ADDITION**Sale Price****\$62,600.00**

This 2-story structure has a kitchen, dining, and living rooms, 4 bedrooms, 1.75 bathrooms, and an unfinished basement. Condition of utilities is unknown. This nonconforming parcel is +/- 25' x 125'. Zoning is R-1 (Residence District). Contact the City of Chisholm for permitted uses and zoning questions. Check with the City of Chisholm for any certified, pending or future assessments that may be reinstated. Any abandoned personal property remaining is part of the sale. Recording fee \$46.00 (Abstract).

ST. LOUIS COUNTY MAKES NO REPRESENTATIONS, WARRANTIES, OR GUARANTEES WITH RESPECT TO ACCESS TO TAX FORFEITED LANDS SOLD. SUBJECT TO ALL EXISTING EASEMENTS OF RECORD AND RIGHTS-OF-WAY.

**Tract 180**

CITY OF CHISHOLM

020-0100-00170

**\$4,300.00**

± 0.07 acres

D22250145

**Location:** Between 207 and 211 1st Avenue Northwest, Chisholm**Legal:** Lot 12, Block 1, GEARY AND SICARDS ADDITION TO CHISHOLM**Sale Price****\$4,300.00**

This +/- 25' x 125' parcel is a nonconforming lot of record. Previously 209 1st Ave. NW, the structures were removed in 2025. Zoning is R-1 (Residence District). Contact the City of Chisholm for permitted uses and zoning questions. Check with the City of Chisholm for any certified, pending, or future assessments that may be reinstated. Any abandoned personal property remaining is part of the sale. Recording fee \$46.00 (Abstract).

ST. LOUIS COUNTY MAKES NO REPRESENTATIONS, WARRANTIES, OR GUARANTEES WITH RESPECT TO ACCESS TO TAX FORFEITED LANDS SOLD. SUBJECT TO ALL EXISTING EASEMENTS OF RECORD AND RIGHTS-OF-WAY.

**Tract 181**


CITY OF CHISHOLM

020-0100-00565

**\$2,100.00**

± 0.04 acres

D22240170

**Location:** West of 16 2nd Street NW, Chisholm**Legal:** E1/2 of Lot 24, Block 2, GEARY AND SICARDS ADDITION TO CHISHOLM**Sale Price****\$2,100.00**

This nonconforming parcel is +/- 12.5' x 120'. Zoning is R-1 (Residence District). Contact the City of Chisholm for permitted uses and zoning questions. Check with the City of Chisholm for any certified, pending or future assessments that may be reinstated. Any abandoned personal property remaining is part of the sale. Recording fee \$46.00 (Abstract).

ST. LOUIS COUNTY MAKES NO REPRESENTATIONS, WARRANTIES, OR GUARANTEES WITH RESPECT TO ACCESS TO TAX FORFEITED LANDS SOLD. SUBJECT TO ALL EXISTING EASEMENTS OF RECORD AND RIGHTS-OF-WAY.

**Tract 182**

CITY OF ELY

030-0010-03720

**\$4,400.00**

± 0.07 acres

D22240018

**Location:** Between 127 and 133 E Conan Street, Ely

**Legal:** Lot 8, Block 31, EXCEPT that part described as follows: Assuming the line common to Lots 7 AND 8 of said Block 31, to bear N00deg00'00"E and from the South corner common to Lots 7 AND 8, run N00deg00'00"E along said common line, 9.05 feet to the Point of Beginning; thence continue N00deg00'00"E along said common line, 37.55 feet; thence N90deg00'00"E, 1.00 feet; thence S00deg00'00"E parallel with and 1.00 feet East of said common line, 37.55 feet; thence N90deg00'00"W, 1.00 feet to the Point of Beginning. ELY

**Sale Price****\$4,400.00**

This nonconforming, irregularly shaped parcel is approximately 0.07 of an acre. Previously 131 E Conan Street, the structures were removed in 2020. Zoning is R-1 (Residential). Contact the City of Ely for permitted uses and zoning questions. Check with the City of Ely regarding assessments of \$17,015.35 that may be reinstated, and for any other certified, pending or future assessments. Any abandoned personal property remaining is part of the sale. Recording fee \$46.00 (Abstract).

ST. LOUIS COUNTY MAKES NO REPRESENTATIONS, WARRANTIES, OR GUARANTEES WITH RESPECT TO ACCESS TO TAX FORFEITED LANDS SOLD. SUBJECT TO ALL EXISTING EASEMENTS OF RECORD AND RIGHTS-OF-WAY.

**Tract 183**

CITY OF ELY

030-0370-00210

**\$65,000.00**

± 0.07 acres

D22250148

**Location:** 436 East Camp Street, Ely**Legal:** Lot 9, Block 2, WHITESIDES ADDITION TO THE TOWN OF ELY**Sale Price****\$65,000.00**

This nonconforming, +/- 25' x 125' parcel has a single-story structure with a kitchen, combined living and dining rooms, a full bathroom, 2 bedrooms, an unfinished basement, and a single-stall detached garage. Condition of structures and utilities is unknown. Zoning is R-2 (Residential 2). Contact the City of Ely for permitted uses and zoning questions. Check with the City of Ely regarding assessments of \$1,014.91 that may be reinstated, and for any other certified, pending, or future assessments. Any abandoned personal property remaining is part of the sale. Recording fee \$46.00 (Abstract).

ST. LOUIS COUNTY MAKES NO REPRESENTATIONS, WARRANTIES, OR GUARANTEES WITH RESPECT TO ACCESS TO TAX FORFEITED LANDS SOLD. SUBJECT TO ALL EXISTING EASEMENTS OF RECORD AND RIGHTS-OF-WAY.

**Tract 184**

CITY OF EVELETH

040-0010-01850

**\$26,800.00**

± 0.07 acres

D22250149

**Location:** 207 Grant Avenue, Eveleth**Legal:** Lot 24, Block 28, REARRANGEMENT OF 1ST ADDN TO EVELETH**Sale Price****\$26,800.00**

This +/- 25' x 120' parcel has a commercial building and a detached garage. Condition of structures and utilities is unknown. Zoning is C-1 (Commercial District). Contact the City of Eveleth for permitted uses and zoning questions. Check with the City of Eveleth regarding assessments of \$392.61 that may be reinstated, and for any other certified, pending, or future assessments. Any abandoned personal property remaining is part of the sale. Recording fee \$46.00 (Abstract).

ST. LOUIS COUNTY MAKES NO REPRESENTATIONS, WARRANTIES, OR GUARANTEES WITH RESPECT TO ACCESS TO TAX FORFEITED LANDS SOLD. SUBJECT TO ALL EXISTING EASEMENTS OF RECORD AND RIGHTS-OF-WAY.

**Tract 185**

CITY OF EVELETH

040-0010-02120

**\$15,600.00**

± 0.07 acres

D22250150

**Location:** 418 Jones Street, Eveleth**Legal:** LOT 7, Block 29, REARRANGEMENT OF 1ST ADDN TO EVELETH**Sale Price****\$15,600.00**

This +/- 25' x 120' parcel is a lot of record with a 2 story structure and a detached garage. Condition of structures and utilities is unknown. Zoning is C-1 (Commercial). Contact the City of Eveleth for permitted uses and zoning questions. Check with the City of Eveleth for any certified, pending, or future assessments that may be reinstated. Any abandoned personal property remaining is part of the sale. Recording fee \$46.00 (Abstract).

ST. LOUIS COUNTY MAKES NO REPRESENTATIONS, WARRANTIES, OR GUARANTEES WITH RESPECT TO ACCESS TO TAX FORFEITED LANDS SOLD. SUBJECT TO ALL EXISTING EASEMENTS OF RECORD AND RIGHTS-OF-WAY.

**Tract 186**

CITY OF EVELETH

040-0010-03385

**\$51,500.00**

± 0.03 acres

D22250237

**Location:** 110 Lincoln Avenue, Eveleth**Legal:** N 25 FT OF LOTS 24 AND 25, BLOCK 32, REARRANGEMENT OF 1ST ADDN TO EVELETH**Sale Price****\$51,500.00**

This +/- 25' x 51' parcel includes a 2-story structure with an attached garage. Condition of structures and utilities is unknown. Zoning is R-1 (One or Two Family Residential). Contact the City of Eveleth for permitted uses and zoning questions. Check with the City of Eveleth regarding assessments of \$730.12 that may be reinstated, and for any other certified, pending, or future assessments. Any abandoned personal property remaining is part of the sale. Recording fee \$46.00 (Abstract).

ST. LOUIS COUNTY MAKES NO REPRESENTATIONS, WARRANTIES, OR GUARANTEES WITH RESPECT TO ACCESS TO TAX FORFEITED LANDS SOLD. SUBJECT TO ALL EXISTING EASEMENTS OF RECORD AND RIGHTS-OF-WAY.

**Tract 187**

CITY OF EVELETH

040-0080-00750

**\$67,900.00**

± 0.12 acres

D22240175

**Location:** 931 Grant Avenue, Eveleth**Legal:** Lot 14, Block 78, DORR ADDITION TO EVELETH**Sale Price****\$67,900.00**

This 1+ story structure has a kitchen, 3 bedrooms, one bathroom, and an unfinished basement. Condition of utilities is unknown. This +/- 40' x 120' parcel is zoned R-1 (Residential 1 & 2 Family District). Contact the City of Eveleth for permitted uses and zoning questions. Check with the City of Eveleth regarding assessments of \$318.18 that may be reinstated, and for any other certified, pending or future assessments. Any abandoned personal property remaining is part of the sale. There is an unsatisfied mortgage held against this property – consult a real estate attorney for details (doc#1273905). Recording fee \$46.00 (Abstract).

ST. LOUIS COUNTY MAKES NO REPRESENTATIONS, WARRANTIES, OR GUARANTEES WITH RESPECT TO ACCESS TO TAX FORFEITED LANDS SOLD. SUBJECT TO ALL EXISTING EASEMENTS OF RECORD AND RIGHTS-OF-WAY.

**Tract 188**

CITY OF EVELETH

040-0100-00450

**\$86,200.00**

± 0.09 acres

D22240176

**Location:** 724 Garfield Street, Eveleth**Legal:** Lot 3, Block 53, EVELETH CENTRAL DIVISION NO 2**Sale Price****\$86,200.00**

This 2-story structure has a kitchen, living and dining rooms, 3-season porch, 3 bedrooms, 1 bathroom, an unfinished basement, and a detached garage. Condition of utilities is unknown. This +/- 33' x 120' parcel is zoned R-1 (Residential 1 and 2 Family Zoning District). Contact the City of Eveleth for permitted uses and zoning questions. Check with the City of Eveleth regarding assessments of \$2,164.83 that may be reinstated, and for any other certified, pending or future assessments. Any abandoned personal property remaining is part of the sale. Recording fee \$46.00 (Abstract).

ST. LOUIS COUNTY MAKES NO REPRESENTATIONS, WARRANTIES, OR GUARANTEES WITH RESPECT TO ACCESS TO TAX FORFEITED LANDS SOLD. SUBJECT TO ALL EXISTING EASEMENTS OF RECORD AND RIGHTS-OF-WAY.

**Tract 189**

CITY OF EVELETH

040-0100-01890

**\$73,300.00**

± 0.08 acres

D22240019

**Location:** 714 Harrison Street, Eveleth**Legal:** Lot 8, Block 59, EVELETH CENTRAL DIVISION NO 2**Sale Price****\$73,300.00**

This +/- 30' x 120' parcel has a 2-story duplex with an unfinished basement, an enclosed 3-season porch and a detached garage. Each level of the duplex has its own entrance and has 2 bedrooms, eat-in kitchen, living room and full bathroom. Zoning is R-1 (Residential 1 and 2 Family Zoning District). Contact the City of Eveleth for permitted uses and zoning questions. Check with the City of Eveleth for any certified, pending or future assessments that may be reinstated. Any abandoned personal property remaining is part of the sale. Recording fee \$46.00 (Abstract).

ST. LOUIS COUNTY MAKES NO REPRESENTATIONS, WARRANTIES, OR GUARANTEES WITH RESPECT TO ACCESS TO TAX FORFEITED LANDS SOLD. SUBJECT TO ALL EXISTING EASEMENTS OF RECORD AND RIGHTS-OF-WAY.

**Tract 190**

CITY OF EVELETH

040-0130-00950

**\$27,100.00**

± 0.08 acres

D22240177

**Location:** 710 Clay Street, Eveleth**Legal:** Lot 18, Block 64, HIGHLAND ADDITION TO EVELETH**Sale Price****\$27,100.00**

This 1+ story structure has a kitchen, dining/living room combo, 2 bedrooms, 1.5 baths, and an unfinished basement. Condition of utilities is unknown. This +/- 30' x 120' parcel is zoned R-1 (Residential 1 and 2 Family District). Contact the City of Eveleth for permitted uses and zoning questions. Check with the City of Eveleth for any certified, pending or future assessments that may be reinstated. Any abandoned personal property remaining is part of the sale. There is a medical assistance lien held against this property – consult a real estate attorney for details (doc#707508). Recording fee \$46.00 (Abstract).

ST. LOUIS COUNTY MAKES NO REPRESENTATIONS, WARRANTIES, OR GUARANTEES WITH RESPECT TO ACCESS TO TAX FORFEITED LANDS SOLD. SUBJECT TO ALL EXISTING EASEMENTS OF RECORD AND RIGHTS-OF-WAY.

**Tract 191**

CITY OF EVELETH

040-0190-00740

**\$56,100.00**

± 0.12 acres

D22250238

**Location:** 1116 West 2nd Street, Eveleth**Legal:** Lot 8, Block 17, VOLCANSEK ADDITION NO 2 EVELETH**Sale Price****\$56,100.00**

This +/- 45' x 120.08' parcel includes a single-story structure, a shed, and a detached garage. Condition of structures and utilities is unknown. Zoning is R-1 (One or Two Family Residential). Contact the City of Eveleth for permitted uses and zoning questions. Check with the City of Eveleth regarding assessments of \$389.42 that may be reinstated, and for any other certified, pending, or future assessments. Any abandoned personal property remaining is part of the sale. There is an unsatisfied mortgage held against this property – consult a real estate attorney for details (doc#1030643). Recording fee \$46.00 (Abstract).

ST. LOUIS COUNTY MAKES NO REPRESENTATIONS, WARRANTIES, OR GUARANTEES WITH RESPECT TO ACCESS TO TAX FORFEITED LANDS SOLD. SUBJECT TO ALL EXISTING EASEMENTS OF RECORD AND RIGHTS-OF-WAY.

**Tract 192**

CITY OF GILBERT

060-0026-00080

**\$31,200.00**

± 0.90 acres

D22240021

**Location:** Northeast corner of Deerwood Drive and Pebble Place, Gilbert**Legal:** Unit 28, CIC #48 ROCK N PINES ESTATES 1ST SUPPL**Sale Price****\$31,200.00**

This irregularly shaped parcel is approximately 0.9 of an acre and is zoned R-2 (Medium Density Multiple Dwelling Residence District). Contact the City of Gilbert for permitted uses and zoning questions. Check with the City of Gilbert for any certified, pending or future assessments that may be reinstated. Recording fee \$46.00 (Abstract).

ST. LOUIS COUNTY MAKES NO REPRESENTATIONS, WARRANTIES, OR GUARANTEES WITH RESPECT TO ACCESS TO TAX FORFEITED LANDS SOLD. SUBJECT TO ALL EXISTING EASEMENTS OF RECORD AND RIGHTS-OF-WAY.

**Tract 193**

CITY OF VIRGINIA

090-0010-12410

**\$51,000.00**

± 0.13 acres

D22240180

**Location:** 125 4th Street S, Virginia**Legal:** Lot 14 AND Westerly 23 feet of Lot 15, Block 47, Virginia**Sale Price****\$51,000.00**

This +/- 48' x 120' parcel includes a 1+ story structure and a detached garage. Condition of structure and utilities is unknown. Zoning is B-2 (Community Business District). Contact the City of Virginia for permitted uses and zoning questions. Check with the City of Virginia regarding assessments of \$1,367.04 that may be reinstated, and for any other certified, pending, or future assessments. Any abandoned personal property remaining is part of the sale. Recording fee \$46.00 (Abstract).

ST. LOUIS COUNTY MAKES NO REPRESENTATIONS, WARRANTIES, OR GUARANTEES WITH RESPECT TO ACCESS TO TAX FORFEITED LANDS SOLD. SUBJECT TO ALL EXISTING EASEMENTS OF RECORD AND RIGHTS-OF-WAY.

**Tract 194**

CITY OF VIRGINIA

090-0030-04020

**\$46,000.00**

± 0.14 acres

D22240181

**Location:** 516 6th Street S, Virginia**Legal:** Lots 24 and 25, Block 89, VIRGINIA 2ND ADDITION**Sale Price****\$46,000.00**

This +/- 50' x 120' parcel includes a 2-story structure and a detached garage. Condition of structure and utilities is unknown. Zoning is R-2 (One, Two, Three and Four Family Residential District). Contact the City of Virginia for permitted uses and zoning questions. Check with the City of Virginia for any certified, pending, or future assessments that may be reinstated. Any abandoned personal property remaining is part of the sale. Recording fee \$46.00 (Abstract).

ST. LOUIS COUNTY MAKES NO REPRESENTATIONS, WARRANTIES, OR GUARANTEES WITH RESPECT TO ACCESS TO TAX FORFEITED LANDS SOLD. SUBJECT TO ALL EXISTING EASEMENTS OF RECORD AND RIGHTS-OF-WAY.

**Tract 195**

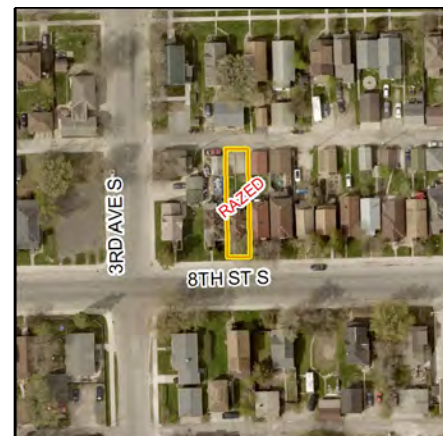
CITY OF VIRGINIA

090-0030-05970

**\$2,500.00**

± 0.07 acres

D22240027

**Location:** Between 223 and 227 8th Street S, Virginia**Legal:** Lot 20, Block 95, VIRGINIA 2ND ADDITION**Sale Price****\$2,500.00**

This +/- 25' x 120' parcel is a nonconforming lot of record. Previously 225 8th St. S, the structures were removed in 2023. Zoning is R-2 (One, Two, Three and Four Family Residential District). Contact the City of Virginia for permitted uses and zoning questions. Check with the City of Virginia regarding assessments of \$4,414.38 that may be reinstated, and for any other certified, pending or future assessments. Any abandoned personal property remaining is part of the sale. Recording fee \$46.00 (Abstract).

ST. LOUIS COUNTY MAKES NO REPRESENTATIONS, WARRANTIES, OR GUARANTEES WITH RESPECT TO ACCESS TO TAX FORFEITED LANDS SOLD. SUBJECT TO ALL EXISTING EASEMENTS OF RECORD AND RIGHTS-OF-WAY.

<b>Tract 196</b>	CITY OF VIRGINIA	090-0030-06470	<b>\$5,800.00</b>	± 0.15 acres	D22240028
------------------	------------------	----------------	-------------------	--------------	-----------



**Location:** Northwest corner of 3rd Avenue W and 8th Street S, Virginia  
**Legal:** East 6 feet of Lot 30 AND all of Lots 31 AND 32, Block 96, VIRGINIA 2ND ADDITION

**Sale Price** **\$5,800.00**



Vacant +/- 56' x 120' corner lot. Previously 301 8th St. S, the structures were removed in 2019. Zoning is R-2 (One, Two, Three and Four Family Residential). Contact the City of Virginia for permitted uses and zoning questions. Check with the City of Virginia regarding assessments of \$65,523.85 that may be reinstated, and for any other certified, pending or future assessments. The City of Virginia Public Utilities Commission has waived or does not intend to reinstate the remainder of the previously listed utility assessments. Any abandoned personal property remaining is part of the sale. Recording fee \$46.00 (Abstract).  
 ST. LOUIS COUNTY MAKES NO REPRESENTATIONS, WARRANTIES, OR GUARANTEES WITH RESPECT TO ACCESS TO TAX FORFEITED LANDS SOLD. SUBJECT TO ALL EXISTING EASEMENTS OF RECORD AND RIGHTS-OF-WAY.

<b>Tract 197</b>	CITY OF VIRGINIA	090-0066-00010, 00020, 00030, 00040	<b>\$26,900.00</b>	± 0.09 acres	D22240182
------------------	------------------	-------------------------------------	--------------------	--------------	-----------



**Location:** Between 1208 and 1237 Cedar Lane, Virginia  
**Legal:** Living Unit No. 1210 INCLUDING an undivided 8.33% interest in common areas AND adjacent facilities, Condominium The Cedars II  
 Living Unit No. 1212 INCLUDING an undivided 8.33% interest in common areas AND adjacent facilities, Condominium The Cedars II  
 Living Unit No. 1214 INCLUDING an undivided 8.33% interest in common areas AND adjacent facilities, Condominium The Cedars II  
 Living Unit No. 1216 INCLUDING an undivided 8.33% interest in common areas AND adjacent facilities, Condominium The Cedars II

**Sale Price** **\$26,900.00**



This +/- 4,021 sq. ft. structure footprint has an undivided interest in common areas. These parcels are subject to the restrictive covenants with an amendment of The Cedars II Homeowners Association of Virginia (T doc#438821, 442243). Zoning is R-4 (Residential - Townhouse District). Contact the City of Virginia for permitted uses and zoning questions. Check with the City of Virginia for any certified, pending or future assessments that may be reinstated. Recording fee \$46.00 (T#235986).  
 ST. LOUIS COUNTY MAKES NO REPRESENTATIONS, WARRANTIES, OR GUARANTEES WITH RESPECT TO ACCESS TO TAX FORFEITED LANDS SOLD. SUBJECT TO ALL EXISTING EASEMENTS OF RECORD AND RIGHTS-OF-WAY.

<b>Tract 198</b>	CITY OF VIRGINIA	090-0066-00050, 00060, 00070, 00080	<b>\$26,900.00</b>	± 0.09 acres	D22240183
------------------	------------------	-------------------------------------	--------------------	--------------	-----------



**Location:** Between 1221 and 1237 Cedar Lane, Virginia  
**Legal:** Living Unit No. 1225 INCLUDING an undivided 8.33% interest in common areas AND adjacent facilities, Condominium The Cedars II  
 Living Unit No. 1227 INCLUDING an undivided 8.33% interest in common areas AND adjacent facilities, Condominium The Cedars II  
 Living Unit No. 1229 INCLUDING an undivided 8.33% interest in common areas AND adjacent facilities, Condominium The Cedars II  
 Living Unit No. 1231 INCLUDING an undivided 8.33% interest in common areas AND adjacent facilities, Condominium The Cedars II

**Sale Price** **\$26,900.00**



This +/- 4,021 sq. ft. structure footprint has an undivided interest in common areas. These parcels are subject to the restrictive covenants with an amendment of The Cedars II Homeowners Association of Virginia (T doc#438821, 442243). Zoning is R-4 (Residential - Townhouse District). Contact the City of Virginia for permitted uses and zoning questions. Check with the City of Virginia for any certified, pending or future assessments that may be reinstated. Recording fee \$46.00 (T#235986).  
 ST. LOUIS COUNTY MAKES NO REPRESENTATIONS, WARRANTIES, OR GUARANTEES WITH RESPECT TO ACCESS TO TAX FORFEITED LANDS SOLD. SUBJECT TO ALL EXISTING EASEMENTS OF RECORD AND RIGHTS-OF-WAY.

**Tract 199**

CITY OF VIRGINIA

090-0089-01130

**\$52,300.00**

± 0.20 acres

D22240033

**Location:** 14 Vermilion Drive, Virginia**Legal:** Lot 7, Block 5, MIDWAY GARDENS ADDITION TO VIRGINIA**Sale Price****\$52,300.00**

This 1+ story structure has an eat-in kitchen, living room, 3 bedrooms, 1 bathroom and a detached garage. Zoning is R-1 (Single Family Resident District). Contact the City of Virginia for permitted uses and zoning questions. Check with the City of Virginia regarding assessments of \$393.96 that may be reinstated, and for any other certified, pending or future assessments. Any abandoned personal property remaining is part of the sale. There is a medical assistance lien held against this property – consult a real estate attorney for details (doc#01319931). Recording fee \$46.00 (Abstract).

ST. LOUIS COUNTY MAKES NO REPRESENTATIONS, WARRANTIES, OR GUARANTEES WITH RESPECT TO ACCESS TO TAX FORFEITED LANDS SOLD. SUBJECT TO ALL EXISTING EASEMENTS OF RECORD AND RIGHTS-OF-WAY.

**Tract 200**

CITY OF VIRGINIA

090-0110-02790

**\$8,800.00**

± 0.07 acres

D22250152

**Location:** 707 9th Street North, Virginia**Legal:** Lot 23, Block 11, North Side Addition to Virginia**Sale Price****\$8,800.00**

This +/- 25' x 120' parcel has a 1+ story structure with a kitchen, living and dining rooms, 3 bedrooms, 1.5 bathrooms, an unfinished basement, and detached 2-stall garage. Condition of structures and utilities is unknown. This property has been condemned - contact the City of Virginia for more information. Zoning is B-1 (Central Business District). Contact the City of Virginia for permitted uses and zoning questions. Check with the City of Virginia regarding assessments of \$694.40 that may be reinstated, and for any other certified, pending, or future assessments. Any abandoned personal property remaining is part of the sale. Recording fee \$46.00 (Abstract).

ST. LOUIS COUNTY MAKES NO REPRESENTATIONS, WARRANTIES, OR GUARANTEES WITH RESPECT TO ACCESS TO TAX FORFEITED LANDS SOLD. SUBJECT TO ALL EXISTING EASEMENTS OF RECORD AND RIGHTS-OF-WAY.

**Tract 201**

CITY OF VIRGINIA

090-0137-00030

**\$38,500.00**

± 10.35 acres

D22240184

**Location:** 1529 Southern Drive, Virginia**Legal:** Tract C, RLS NO. 17**Sale Price****\$38,500.00**

This approximately 10.35-acre, irregularly shaped parcel is crossed in the south by U.S. Hwy. #53 and Southern Dr. and is crossed in the north by 13th St. S. Zoning is primarily B-2 (Community Business District) except the long strip in the north is zoned R-3 (5-12 Multi-Family Residential District). Contact the City of Virginia for permitted uses and zoning questions. Check with the City of Virginia for any certified, pending or future assessments that may be reinstated. Recording fee \$46.00 (T#282217).

ST. LOUIS COUNTY MAKES NO REPRESENTATIONS, WARRANTIES, OR GUARANTEES WITH RESPECT TO ACCESS TO TAX FORFEITED LANDS SOLD. SUBJECT TO ALL EXISTING EASEMENTS OF RECORD AND RIGHTS-OF-WAY.

**Tract 202**

CITY OF VIRGINIA

090-0150-01950

**\$42,500.00**

± 0.10 acres

D22250153

**Location:** 820 15th Street North, Virginia**Legal:** Lot 6 AND West 1/2 of Lot 7, Block 7, ROONEYS ADDITION TO VIRGINIA**Sale Price****\$42,500.00**

This +/- 37.5' x 120' parcel has a single-story structure with a kitchen, combined living and dining room, 2 bedrooms, 1.5 bathrooms, an unfinished basement, and a detached garage. Condition of structures and utilities is unknown. Zoning is R-2 (One-, Two-, Three- and Four-Family Residential District). Contact the City of Virginia for permitted uses and zoning questions. Check with the City of Virginia regarding assessments of \$602.87 that may be reinstated, and for any other certified, pending, or future assessments. Any abandoned personal property remaining is part of the sale. Recording fee \$46.00 (Abstract).

ST. LOUIS COUNTY MAKES NO REPRESENTATIONS, WARRANTIES, OR GUARANTEES WITH RESPECT TO ACCESS TO TAX FORFEITED LANDS SOLD. SUBJECT TO ALL EXISTING EASEMENTS OF RECORD AND RIGHTS-OF-WAY.

**Tract 203**

CITY OF VIRGINIA

090-0160-00830

**\$54,400.00**

± 0.09 acres

D22240034

**Location:** 623 13th Street S, Virginia**Legal:** Lot 19, Block 5, VIRGINIA/RAINY LAKE COS ADDN TO VIRGINIA**Sale Price****\$54,400.00**

This 1+ story structure has a kitchen, living and dining rooms, 2 bedrooms, 2 bathrooms, an unfinished basement and a detached garage. Zoning is R-2 (One, Two, Three and Four Family Residential District). Contact the City of Virginia for permitted uses and zoning questions. Check with the City of Virginia regarding assessments of \$11,930.18 that may be reinstated, and for any other certified, pending or future assessments. Any abandoned personal property remaining is part of the sale. Recording fee \$46.00 (Abstract).

ST. LOUIS COUNTY MAKES NO REPRESENTATIONS, WARRANTIES, OR GUARANTEES WITH RESPECT TO ACCESS TO TAX FORFEITED LANDS SOLD. SUBJECT TO ALL EXISTING EASEMENTS OF RECORD AND RIGHTS-OF-WAY.

**Tract 204**

CITY OF AURORA

100-0030-00010

**\$54,600.00**

± 0.11 acres

D22250154

**Location:** 101 West 4th Avenue North, Aurora**Legal:** Lot 1, Block 1, AURORA 2ND DIVISION**Sale Price****\$54,600.00**

This +/- 0.11 of an acre parcel has a 1+ story structure with a 3-season porch, 2 kitchens, living room, dining room, 2 common rooms, 2 bedrooms, 1 bathroom, an unfinished basement, and a detached garage. Condition of structures and utilities is unknown. Zoning is PUB (Public Open Space). Contact the City of Aurora for permitted uses and zoning questions. Check with the City of Aurora for any certified, pending, or future assessments that may be reinstated. Any abandoned personal property remaining is part of the sale. Recording fee \$46.00 (Abstract).

ST. LOUIS COUNTY MAKES NO REPRESENTATIONS, WARRANTIES, OR GUARANTEES WITH RESPECT TO ACCESS TO TAX FORFEITED LANDS SOLD. SUBJECT TO ALL EXISTING EASEMENTS OF RECORD AND RIGHTS-OF-WAY.

**Tract 205**

CITY OF AURORA

100-0050-00290, 00300

**\$4,700.00**

± 0.16 acres

D22240185

**Location:** Southwest corner of S 4th Street W and W 1st Avenue S, Aurora**Legal:** Lot 1, Block 4, PARK ADDITION TO AURORA  
Westerly 30 feet of Lot 2, Block 4, PARK ADDITION TO AURORA**Sale Price****\$4,700.00**

This nonconforming, approximately 0.16 of an acre property is zoned R-1 (One- and Two- Family Residential District). Contact the City of Aurora for permitted uses and zoning questions. Check with the City of Aurora for any certified, pending or future assessments that may be reinstated. Any abandoned personal property remaining is part of the sale. Recording fee \$46.00 (Abstract).

ST. LOUIS COUNTY MAKES NO REPRESENTATIONS, WARRANTIES, OR GUARANTEES WITH RESPECT TO ACCESS TO TAX FORFEITED LANDS SOLD. SUBJECT TO ALL EXISTING EASEMENTS OF RECORD AND RIGHTS-OF-WAY.

**Tract 206**

CITY OF AURORA

100-0070-00160

**\$108,900.00**

± 0.21 acres

D22240037

**Location:** 729 Arrowhead Street, Aurora**Legal:** Lot 5, Block 2, SUNSET ACRES 2ND ADDITION TO AURORA**Sale Price****\$108,900.00**

This single-story structure has a kitchen, living and dining rooms, full bathroom, 2 bedrooms, a partially finished basement, and a detached garage. Zoning is R-1 (One and Two Family Residential District). Contact the City of Aurora for permitted uses and zoning questions. Check with the City of Aurora regarding assessments of \$3,607.52 that may be reinstated, and for any other certified, pending or future assessments. Any abandoned personal property remaining is part of the sale. There is an unsatisfied mortgage held against this property – consult a real estate attorney for details. Recording fee \$46.00 (Abstract).

ST. LOUIS COUNTY MAKES NO REPRESENTATIONS, WARRANTIES, OR GUARANTEES WITH RESPECT TO ACCESS TO TAX FORFEITED LANDS SOLD. SUBJECT TO ALL EXISTING EASEMENTS OF RECORD AND RIGHTS-OF-WAY.

**Tract 207**

CITY OF AURORA

100-0077-00070

**\$32,600.00**

± 0.28 acres

D22250155

**Location:** 433 South 2nd Street East, Aurora**Legal:** Lots 7 and 8, Block 1, Zuponic Acres 1st Add to Aurora**Sale Price****\$32,600.00**

This +/- 100' x 120' parcel has a single-wide mobile home with an attached 3-season porch, kitchen, living and dining rooms, 2 bedrooms, bathroom, and a detached 2-stall garage. Condition of structures and utilities is unknown. Zoning is R-1 (One- and Two-Family Residential). Contact the City of Aurora for permitted uses and zoning questions. Check with the City of Aurora regarding assessments of \$5,240.13 that may be reinstated, and for any other certified, pending, or future assessments. Any abandoned personal property remaining is part of the sale. Recording fee \$46.00 (Abstract).

ST. LOUIS COUNTY MAKES NO REPRESENTATIONS, WARRANTIES, OR GUARANTEES WITH RESPECT TO ACCESS TO TAX FORFEITED LANDS SOLD. SUBJECT TO ALL EXISTING EASEMENTS OF RECORD AND RIGHTS-OF-WAY.

**Tract 208**

CITY OF AURORA

100-0077-00320

**\$12,200.00**

± 0.14 acres

D22240186

**Location:** 426 S 2nd Street E, Aurora**Legal:** Lot 9, Block 2, ZUPONCIC ACRES 1ST ADD TO AURORA**Sale Price****\$12,200.00**

This single-wide mobile home is located on a +/- 51.89' x 120' nonconforming lot of record. Condition of utilities is unknown. Zoning is R-1 (One- and Two-Family Residential). Contact the City of Aurora for permitted uses and zoning questions. Check with the City of Aurora regarding assessments of \$2,805.88 that may be reinstated, and for any other certified, pending or future assessments. Any abandoned personal property remaining is part of the sale. Recording fee \$46.00 (Abstract).

ST. LOUIS COUNTY MAKES NO REPRESENTATIONS, WARRANTIES, OR GUARANTEES WITH RESPECT TO ACCESS TO TAX FORFEITED LANDS SOLD. SUBJECT TO ALL EXISTING EASEMENTS OF RECORD AND RIGHTS-OF-WAY.

**Tract 209**

CITY OF BUHL

115-0030-00800

**\$99,800.00**

± 0.16 acres

D22240038

**Location:** 313 Woodbridge Avenue, Buhl**Legal:** Lots 17 & 18, Block 3, BUHL SECOND ADDITION**Sale Price****\$99,800.00**

This 1+ story structure has an enclosed porch, kitchen, living and dining rooms, common room, 3 bedrooms, 1.5 bathrooms, an unfinished basement and a detached garage. This +/- 50' x 140' parcel is zoned R-1 (Low Density Residential District). Contact the City of Buhl for permitted uses and zoning questions. Check with the City of Buhl regarding assessments of \$5,386.70 that may be reinstated, and for any other certified, pending or future assessments. Any abandoned personal property remaining is part of the sale. There is a medical assistance lien held against this property – consult a real estate attorney for details (T doc#983782). Recording fee \$46.00 (T#311405).

ST. LOUIS COUNTY MAKES NO REPRESENTATIONS, WARRANTIES, OR GUARANTEES WITH RESPECT TO ACCESS TO TAX FORFEITED LANDS SOLD. SUBJECT TO ALL EXISTING EASEMENTS OF RECORD AND RIGHTS-OF-WAY.

**Tract 210**

CITY OF BUHL

115-0040-00310

**\$2,000.00**

± 1.82 acres

D22250209

**Location:** North of 10083 U.S. Highway #169, Buhl**Legal:** Southerly 60 feet of NW1/4 of NW1/4 \*SURFACE ONLY\*, Sec 22 Twp 58N Rge 19W**Sale Price****\$2,000.00**

This +/- 60' x 1,352' parcel is crossed by about 209 feet of an unnamed stream. Parcel has no known legal access. Zoning is AG (Agricultural District). Contact the City of Buhl for permitted uses and zoning questions. The parcel contains wetlands that may impact development or access plans. There may be an acreage discrepancy – potential buyers should consult a surveyor. Check with the City of Buhl for any certified, pending, or future assessments that may be reinstated. Recording fee \$46.00 (Abstract). Please respect private property and seek permission to view this parcel.

ST. LOUIS COUNTY MAKES NO REPRESENTATIONS, WARRANTIES, OR GUARANTEES WITH RESPECT TO ACCESS TO TAX FORFEITED LANDS SOLD. SUBJECT TO ALL EXISTING EASEMENTS OF RECORD AND RIGHTS-OF-WAY.

<b>Tract 211</b>	CITY OF COOK	120-0030-00830	<b>\$13,700.00</b>	± 1.00 acres	D22240040
------------------	--------------	----------------	--------------------	--------------	-----------



**Location:** Approximately 0.04 of a mile west of 3rd Street NW and 1st Avenue NW, Cook  
**Legal:** Lots 4 through 9 AND Lots 11 AND 12, Block 3, BALLIETS ADDITION TO COOK

<b>Sale Price</b>	<b>\$13,700.00</b>
-------------------	--------------------



This +/- 240' x 140' and +/- 88' x 140' parcel is located on undeveloped, platted roads and is divided by an undeveloped, platted alley. Zoning is R-1 (Residential District). Contact the City of Cook for permitted uses and zoning questions. Any potential owner must obtain appropriate approvals if improving undeveloped, platted roads. The parcel contains areas that may be located within the floodplain management area that may impact development. Depiction of property lines and/or location may be inaccurate and there may be an acreage discrepancy – potential buyers should consult a surveyor. Check with the City of Cook for any certified, pending or future assessments that may be reinstated. Recording fee \$46.00 (T#331968).

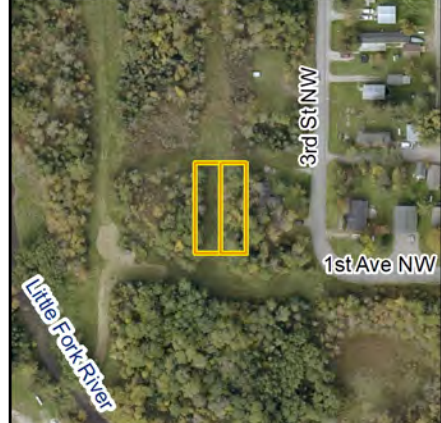
ST. LOUIS COUNTY MAKES NO REPRESENTATIONS, WARRANTIES, OR GUARANTEES WITH RESPECT TO ACCESS TO TAX FORFEITED LANDS SOLD. SUBJECT TO ALL EXISTING EASEMENTS OF RECORD AND RIGHTS-OF-WAY.

<b>Tract 212</b>	CITY OF COOK	120-0030-00920, 00930	<b>\$7,200.00</b>	± 0.26 acres	D22240041
------------------	--------------	-----------------------	-------------------	--------------	-----------



**Location:** West of 106 3rd Street NW, Cook  
**Legal:** Lot 13, Block 3, BALLIETS ADDITION TO COOK  
 Lot 14, Block 3, BALLIETS ADDITION TO COOK

<b>Sale Price</b>	<b>\$7,200.00</b>
-------------------	-------------------



This +/- 80' x 140' property is located on undeveloped, platted roads and is zoned R-1 (One and Two Family Residential District). Contact the City of Cook for permitted uses and zoning questions. This property contains areas that may be located within the floodplain management area that may impact development. Any potential owner must obtain appropriate approvals if improving undeveloped, platted roads. Check with the City of Cook for any certified, pending or future assessments that may be reinstated. Recording fee \$46.00 (T#280887).

ST. LOUIS COUNTY MAKES NO REPRESENTATIONS, WARRANTIES, OR GUARANTEES WITH RESPECT TO ACCESS TO TAX FORFEITED LANDS SOLD. SUBJECT TO ALL EXISTING EASEMENTS OF RECORD AND RIGHTS-OF-WAY.

<b>Tract 213</b>	CITY OF COOK	120-0030-01470	<b>\$8,300.00</b>	± 0.30 acres	D22250239
------------------	--------------	----------------	-------------------	--------------	-----------



**Location:** West of 110 2nd Avenue Northwest, Cook  
**Legal:** East 80 feet of West 160 feet of Outlot 2, BALLIETS ADDITION TO COOK

<b>Sale Price</b>	<b>\$8,300.00</b>
-------------------	-------------------



This parcel is +/- 80' x 145'. Zoning is R-1 (Residential 1). Contact the City of Cook for permitted uses and zoning questions. This parcel contains areas that may be located within the floodplain management area that may impact development. Check with the City of Cook for any certified, pending, or future assessments that may be reinstated. Any abandoned personal property remaining is part of the sale. Recording fee \$46.00 (Abstract).

ST. LOUIS COUNTY MAKES NO REPRESENTATIONS, WARRANTIES, OR GUARANTEES WITH RESPECT TO ACCESS TO TAX FORFEITED LANDS SOLD. SUBJECT TO ALL EXISTING EASEMENTS OF RECORD AND RIGHTS-OF-WAY.

**Tract 214**

CITY OF COOK

120-0040-00110

**\$123,600.00**

± 14.32 acres

D22250240

**Location:** 210 Ashawa Road, Cook

**Legal:** Govt Lot 1, EXCEPT that part thereof lying Southwesterly of the Northeasterly line of the right of way of the Duluth, Rainy Lake and Winnipeg Railway Company; AND EXCEPT Commencing at the Southeast corner of said Lot 1; thence running North along the east line thereof, a distance of 1311.44 feet; thence running West, a distance of 460 feet; thence running South, a distance of 251 feet; thence running West, a distance of 103.5 feet; thence running South to the Northeasterly line of the right of way of the Duluth, Rainy Lake and Winnipeg Railway Company; thence running Southeasterly along the Northeasterly line of said Railroad right of way to the south line of said Lot 1; thence running East along the south line of said Lot 1 to the Point of Beginning. Sec 18 Twp 62N Rge 18W

**Sale Price****\$123,600.00**

This +/- 14.32 acre parcel includes a 1+ story structure, an attached garage, and 3 dilapidated outbuildings. Condition of structures and utilities is unknown. Zoning is M-1 (Limited Industrial and Manufacturing District). Contact the City of Cook for permitted uses and zoning questions. This parcel contains areas that may be located in the floodplain management area and contains wetlands that may impact development or access plans. There may be an acreage discrepancy – potential buyers should consult a surveyor. The septic needs to be inspected prior to new occupancy - contact St. Louis County Onsite Wastewater for more information. Check with the City of Cook regarding assessments of \$85.00 that may be reinstated, and for any other certified, pending, or future assessments. Any abandoned personal property remaining is part of the sale. Recording fee \$46.00 (Abstract).

ST. LOUIS COUNTY MAKES NO REPRESENTATIONS, WARRANTIES, OR GUARANTEES WITH RESPECT TO ACCESS TO TAX FORFEITED LANDS SOLD. SUBJECT TO ALL EXISTING EASEMENTS OF RECORD AND RIGHTS-OF-WAY.

**Tract 215**


CITY OF HIBBING

140-0030-01090

**\$3,000.00**

± 0.60 acres

D22240043

**Location:** Approximately 0.04 of a mile east of 1938 27th Street E, Hibbing**Legal:** Lots 6 and 7, Block 5, AVIATORS FIELD ADDITION TO HIBBING**Sale Price****\$3,000.00**

This +/- 150' x 175' parcel is located on undeveloped, platted roads and is zoned R-1 (Single Family Residence District). Contact the City of Hibbing for permitted uses and zoning questions. Predominately wetlands, this parcel may not be suitable for development. Any potential owner must obtain appropriate approvals if improving undeveloped, platted roads. Check with the City of Hibbing for any certified, pending or future assessments that may be reinstated. Recording fee \$46.00 (Abstract).

ST. LOUIS COUNTY MAKES NO REPRESENTATIONS, WARRANTIES, OR GUARANTEES WITH RESPECT TO ACCESS TO TAX FORFEITED LANDS SOLD. SUBJECT TO ALL EXISTING EASEMENTS OF RECORD AND RIGHTS-OF-WAY.

**Tract 216**

CITY OF HIBBING

140-0050-00390

**\$2,800.00**

± 0.09 acres

D22250241

**Location:** Northwest corner of 11th Street East and 14th Avenue East, Hibbing**Legal:** Lot 10, Block 4, BROOKLYN**Sale Price****\$2,800.00**

This +/- 33' x 125' parcel is a nonconforming lot of record. Previously 1320 11th St. E, the structures were removed in 2024. Zoning is R-3 (Multiple Family Residence District). Contact the City of Hibbing for permitted uses and zoning questions. Check with the City of Hibbing for any certified, pending, or future assessments that may be reinstated. Any abandoned personal property remaining is part of the sale. Recording fee \$46.00 (Abstract).

ST. LOUIS COUNTY MAKES NO REPRESENTATIONS, WARRANTIES, OR GUARANTEES WITH RESPECT TO ACCESS TO TAX FORFEITED LANDS SOLD. SUBJECT TO ALL EXISTING EASEMENTS OF RECORD AND RIGHTS-OF-WAY.

**Tract 217**

CITY OF HIBBING

140-0050-00470

**\$53,700.00**

± 0.07 acres

D22240044

**Location:** 1216 11th Street E, Hibbing**Legal:** Lot 8, Block 5, BROOKLYN**Sale Price****\$53,700.00**

This +/- 25' x 125' parcel includes a 1+ story structure and a detached garage. Condition of structures and utilities is unknown. Zoning is R-3 (Multiple Family Residence District). Contact the City of Hibbing for permitted uses and zoning questions. Check with the City of Hibbing for details regarding assessments of \$5,299.38 that may be reinstated, and for any other certified, pending, or future assessments. Any abandoned personal property remaining is part of the sale. Recording fee \$46.00 (Abstract),

ST. LOUIS COUNTY MAKES NO REPRESENTATIONS, WARRANTIES, OR GUARANTEES WITH RESPECT TO ACCESS TO TAX FORFEITED LANDS SOLD. SUBJECT TO ALL EXISTING EASEMENTS OF RECORD AND RIGHTS-OF-WAY.

**Tract 218**

CITY OF HIBBING

140-0050-00710

**\$6,600.00**

± 0.07 acres

D22240045

**Location:** South of 1102 12th Avenue E, Hibbing**Legal:** Lot 2, Block 8, BROOKLYN**Sale Price****\$6,600.00**

This +/- 25' x 125' parcel is a nonconforming lot of record. The structures that previously occupied this parcel were removed prior to forfeiture. Zoning is R-3 (Multiple Family Residence District). Contact the City of Hibbing for permitted uses and zoning questions. Check with the City of Hibbing regarding assessments of \$1,913.64 that may be reinstated, and for any other certified, pending or future assessments. Recording fee \$46.00 (T#241162).

ST. LOUIS COUNTY MAKES NO REPRESENTATIONS, WARRANTIES, OR GUARANTEES WITH RESPECT TO ACCESS TO TAX FORFEITED LANDS SOLD. SUBJECT TO ALL EXISTING EASEMENTS OF RECORD AND RIGHTS-OF-WAY.

**Tract 219**

CITY OF HIBBING

140-0050-00730

**\$2,700.00**

± 0.07 acres

D22240046

**Location:** Across road to the east from 1107 12th Avenue E, Hibbing**Legal:** Lot 4, Block 8, BROOKLYN**Sale Price****\$2,700.00**

This +/- 25' x 125' parcel is a nonconforming lot of record. Zoning is R-3 (Multiple Family Residence District). Contact the City of Hibbing for permitted uses and zoning questions. Check with the City of Hibbing for any certified, pending, or future assessments that may be reinstated. Recording fee \$46.00 (T#241145).

ST. LOUIS COUNTY MAKES NO REPRESENTATIONS, WARRANTIES, OR GUARANTEES WITH RESPECT TO ACCESS TO TAX FORFEITED LANDS SOLD. SUBJECT TO ALL EXISTING EASEMENTS OF RECORD AND RIGHTS-OF-WAY.

**Tract 220**

CITY OF HIBBING

140-0050-01770, 01780

**\$19,500.00**

± 0.28 acres

D22240047

**Location:** Between 1106 and 1118 15th Avenue E, Hibbing**Legal:** Lot 5, Block 11, BROOKLYN  
Lots 6, 7 AND 8, Block 11, BROOKLYN**Sale Price****\$19,500.00**

This +/- 100' x 125' property is zoned R-3 (Multiple Family Residence District). Previously 1112 15th Ave. E, the structures were removed prior to forfeiture. Contact the City of Hibbing for permitted uses and zoning questions. Check with the City of Hibbing for any certified, pending or future assessments that may be reinstated. Any abandoned personal property remaining is part of the sale. Recording fee \$46.00 (Abstract).

ST. LOUIS COUNTY MAKES NO REPRESENTATIONS, WARRANTIES, OR GUARANTEES WITH RESPECT TO ACCESS TO TAX FORFEITED LANDS SOLD. SUBJECT TO ALL EXISTING EASEMENTS OF RECORD AND RIGHTS-OF-WAY.

**Tract 221**

CITY OF HIBBING

140-0050-01960

**\$32,900.00**

± 0.07 acres

D22240048

**Location:** 1117 16th Avenue E, Hibbing**Legal:** Lot 24, Block 11, BROOKLYN**Sale Price****\$32,900.00**

This 1+ story structure has a kitchen, living and dining rooms, 2 bedrooms, 1 bathroom, an unfinished basement and a storage shed. Condition of utilities is unknown. Zoning is R-3 (Multiple Family Residence District). Contact the City of Hibbing for permitted uses and zoning questions. Check with the City of Hibbing regarding assessments of \$398.38 that may be reinstated, and for any other certified, pending or future assessments. Any abandoned personal property remaining is part of the sale. Recording fee \$46.00 (Abstract).

ST. LOUIS COUNTY MAKES NO REPRESENTATIONS, WARRANTIES, OR GUARANTEES WITH RESPECT TO ACCESS TO TAX FORFEITED LANDS SOLD. SUBJECT TO ALL EXISTING EASEMENTS OF RECORD AND RIGHTS-OF-WAY.

**Tract 222**

CITY OF HIBBING

140-0050-02170

**\$36,400.00**

± 0.11 acres

D22250156

**Location:** 1126 16th Avenue East, Hibbing**Legal:** S1/2 of Lot 12 AND ALL of Lot 13, Block 12, BROOKLYN**Sale Price****\$36,400.00**

This +/- 37.5' x 125' parcel has a single-story structure and a detached garage. Condition of structures and utilities is unknown. Zoning is R-3 (Multiple Family Residence District). Contact the City of Hibbing for permitted uses and zoning questions. Check with the City of Hibbing regarding assessments of \$80.82 that may be reinstated, and for any other certified, pending, or future assessments. Any abandoned personal property remaining is part of the sale. Recording fee \$46.00 (Abstract).

ST. LOUIS COUNTY MAKES NO REPRESENTATIONS, WARRANTIES, OR GUARANTEES WITH RESPECT TO ACCESS TO TAX FORFEITED LANDS SOLD. SUBJECT TO ALL EXISTING EASEMENTS OF RECORD AND RIGHTS-OF-WAY.

**Tract 223**

CITY OF HIBBING

140-0050-03090, 03100, 03110

**\$11,500.00**

± 0.20 acres

D22240049

**Location:** Between 1208 and 1220 14th Avenue E, Hibbing**Legal:** South 1/2 of Lot 6, Block 17, BROOKLYN  
Lot 7, Block 17, BROOKLYN  
Lot 8, Block 17, BROOKLYN**Sale Price****\$11,500.00**

Vacant +/- 62.5' x 125' property in the Brooklyn neighborhood of Hibbing. Zoning is R-3 (Multiple Family Residence District). Contact the City of Hibbing for permitted uses and zoning questions. Check with the City of Hibbing regarding assessments of \$70.21 that may be reinstated, and for any other certified, pending or future assessments. Any abandoned personal property remaining is part of the sale. Recording fee \$46.00 (T#241145).

ST. LOUIS COUNTY MAKES NO REPRESENTATIONS, WARRANTIES, OR GUARANTEES WITH RESPECT TO ACCESS TO TAX FORFEITED LANDS SOLD. SUBJECT TO ALL EXISTING EASEMENTS OF RECORD AND RIGHTS-OF-WAY.

**Tract 224**

CITY OF HIBBING

140-0050-03250

**\$6,600.00**

± 0.07 acres

D22240050

**Location:** Between 1215 and 1219 15th Avenue E, Hibbing**Legal:** Lot 22, Block 17, BROOKLYN**Sale Price****\$6,600.00**

This nonconforming +/- 25' x 125' parcel is zoned R-3 (Multiple Family Residence District). Previously 1217 15th Ave. E, the structures were removed in 2021. Contact the City of Hibbing for permitted uses and zoning questions. Check with the City of Hibbing for any certified, pending or future assessments that may be reinstated. Any abandoned personal property remaining is part of the sale. Recording fee \$46.00 (Abstract).

ST. LOUIS COUNTY MAKES NO REPRESENTATIONS, WARRANTIES, OR GUARANTEES WITH RESPECT TO ACCESS TO TAX FORFEITED LANDS SOLD. SUBJECT TO ALL EXISTING EASEMENTS OF RECORD AND RIGHTS-OF-WAY.

**Tract 225**

CITY OF HIBBING

140-0050-03610, 03620

**\$10,400.00**

± 0.14 acres

D22240051

**Location:** Between 1203 and 1213 14th Avenue E, Hibbing**Legal:** Lot 26, Block 18, BROOKLYN  
Lot 27, Block 18, BROOKLYN**Sale Price****\$10,400.00**

Vacant +/- 50' x 125' property in the Brooklyn neighborhood of Hibbing. Zoning is R-3 (Multiple Family Residence District). Contact the City of Hibbing for permitted uses and zoning questions. Check with the City of Hibbing regarding assessments of \$934.36 that may be reinstated, and for any other certified, pending or future assessments. Any abandoned personal property remaining is part of the sale. Recording fee \$46.00 (T#241145).

ST. LOUIS COUNTY MAKES NO REPRESENTATIONS, WARRANTIES, OR GUARANTEES WITH RESPECT TO ACCESS TO TAX FORFEITED LANDS SOLD. SUBJECT TO ALL EXISTING EASEMENTS OF RECORD AND RIGHTS-OF-WAY.

**Tract 226**

CITY OF HIBBING

140-0060-01250

**\$26,600.00**

± 0.50 acres

D22250242

**Location:** Northwest corner of 15th Street East and 15th Avenue East, Hibbing**Legal:** Lots 10 through 16, Block 33, FIRST ADDITION TO BROOKLYN**Sale Price****\$26,600.00**

This parcel is +/- 125' x 175'. Zoning is R-2 (One to Four Family Residence District). Contact the City of Hibbing for permitted uses and zoning questions. Check with the City of Hibbing for any certified, pending, or future assessments that may be reinstated. Recording fee \$46.00 (T#226836).

ST. LOUIS COUNTY MAKES NO REPRESENTATIONS, WARRANTIES, OR GUARANTEES WITH RESPECT TO ACCESS TO TAX FORFEITED LANDS SOLD. SUBJECT TO ALL EXISTING EASEMENTS OF RECORD AND RIGHTS-OF-WAY.

**Tract 227**

CITY OF HIBBING

140-0090-00010

**\$113,600.00**

± 0.14 acres

D22250158

**Location:** 2232 1st Avenue, Hibbing**Legal:** Lots 1 AND 2, Block 1, FAIRVIEW**Sale Price****\$113,600.00**

This +/- 50' x 125' parcel has a 3-story commercial building with an unfinished basement. The main floor was previously used for retail and storage spaces. The second story contains conference rooms, a ballroom, kitchen, dining room, coat check, and restrooms. The upper story contains boarding, additional office and meeting rooms, and restrooms. Condition of the structure and utilities is unknown. Zoning is C-2a (General Commercial District). Contact the City of Hibbing for permitted uses and zoning questions. Check with the City of Hibbing regarding assessments of \$14,434.81 that may be reinstated, and for any other certified, pending, or future assessments. Any abandoned personal property remaining is part of the sale. Recording fee \$46.00 (Abstract).

ST. LOUIS COUNTY MAKES NO REPRESENTATIONS, WARRANTIES, OR GUARANTEES WITH RESPECT TO ACCESS TO TAX FORFEITED LANDS SOLD. SUBJECT TO ALL EXISTING EASEMENTS OF RECORD AND RIGHTS-OF-WAY.

**Tract 228**

CITY OF HIBBING

140-0105-01360

**\$11,000.00**

± 0.10 acres

D22240053

**Location:** Southeast corner of 5th Avenue W and 26th Street W, Hibbing**Legal:** Lot 1 and N1/2 of Lot 2, Block 5, HIBBING HEIGHTS**Sale Price****\$11,000.00**

This +/- 37.5' x 125' parcel is a nonconforming lot of record. Zoning is R-2 (One to Four Family Residence District). Contact the City of Hibbing for permitted uses and zoning questions. Check with the City of Hibbing for any certified, pending or future assessments that may be reinstated. Any abandoned personal property remaining is part of the sale. Recording fee \$46.00 (Abstract).

ST. LOUIS COUNTY MAKES NO REPRESENTATIONS, WARRANTIES, OR GUARANTEES WITH RESPECT TO ACCESS TO TAX FORFEITED LANDS SOLD. SUBJECT TO ALL EXISTING EASEMENTS OF RECORD AND RIGHTS-OF-WAY.

**Tract 229**

CITY OF HIBBING

140-0130-03940

**\$14,700.00**

± 0.07 acres

D22250244



**Location:** Approximately 0.02 of a mile south of 27th Street East on the east side of 1st Avenue, Hibbing

**Legal:** Lot 4, Block 15, KOSKIVILLE

**Sale Price****\$14,700.00**

This parcel is +/- 25' x 125'. Previously 2708 1st Ave., the structures were removed in 2020. Zoning is C-2b (General Commercial District). Contact the City of Hibbing for permitted uses and zoning questions. Check with the City of Hibbing regarding assessments of \$27,242.46 that may be reinstated, and for any other certified, pending, or future assessments. Recording fee \$46.00 (Abstract).

ST. LOUIS COUNTY MAKES NO REPRESENTATIONS, WARRANTIES, OR GUARANTEES WITH RESPECT TO ACCESS TO TAX FORFEITED LANDS SOLD. SUBJECT TO ALL EXISTING EASEMENTS OF RECORD AND RIGHTS-OF-WAY.

**Tract 230**

CITY OF HIBBING

140-0140-00700

**\$97,300.00**

± 0.11 acres

D22240055



**Location:** 1709 5th Avenue E, Hibbing

**Legal:** South 1/2 of Lot 22 AND all of Lot 23, Block 3, PARK ADDITION TO HIBBING

**Sale Price****\$97,300.00**

This +/- 37.5' x 125' parcel includes a duplex and a detached garage. Condition of structures and utilities is unknown. Zoning is R-3 (Multiple Family Residence District). Contact the City of Hibbing for permitted uses and zoning questions. Check with the City of Hibbing regarding assessments of \$1,970.34 that may be reinstated and for any other certified, pending, or future assessments. Any abandoned personal property remaining is part of the sale. Recording fee \$46.00 (Abstract).

ST. LOUIS COUNTY MAKES NO REPRESENTATIONS, WARRANTIES, OR GUARANTEES WITH RESPECT TO ACCESS TO TAX FORFEITED LANDS SOLD. SUBJECT TO ALL EXISTING EASEMENTS OF RECORD AND RIGHTS-OF-WAY.

**Tract 231**

CITY OF HIBBING

140-0200-01890

**\$38,600.00**

± 0.14 acres

D22250159



**Location:** 2314 4th Avenue West, Hibbing

**Legal:** Lots 25 AND 26, Block 8, ROOSEVELT ADDITION TO HIBBING

**Sale Price****\$38,600.00**

This +/- 50' x 125' parcel is a nonconforming lot of record that has a 2-story structure with a kitchen, living room, dining room, 2 bathrooms, 3 bedrooms, an unfinished basement, and a detached 2-stall garage. Condition of structures and utilities is unknown. Zoning is R-2 (One to Four Family Residence District). Contact the City of Hibbing for permitted uses and zoning questions. Check with the City of Hibbing regarding assessments of \$2,944.34 that may be reinstated, and for any other certified, pending, or future assessments. Any abandoned personal property remaining is part of the sale. Recording fee \$46.00 (Abstract).

ST. LOUIS COUNTY MAKES NO REPRESENTATIONS, WARRANTIES, OR GUARANTEES WITH RESPECT TO ACCESS TO TAX FORFEITED LANDS SOLD. SUBJECT TO ALL EXISTING EASEMENTS OF RECORD AND RIGHTS-OF-WAY.

**Tract 232**

CITY OF HIBBING

140-0200-02980

**\$10,400.00**

± 0.13 acres

D22240194

**Location:** Northeast corner of 25th Street W and 3rd Avenue W, Hibbing**Legal:** LOTS 12 AND 13, BLOCK 12, ROOSEVELT ADDITION TO HIBBING**Sale Price****\$10,400.00**

This nonconforming parcel is approximately 0.13 of an acre. Previously 2420 3rd Ave. E, the structures were removed in 2018. Zoning is R-2 (One to Four Family Residence District). Contact the City of Hibbing for permitted uses and zoning questions. There may be an acreage discrepancy – potential buyers should consult a surveyor. Check with the City of Hibbing for any certified, pending or future assessments that may be reinstated. Any abandoned personal property remaining is part of the sale. Recording fee \$46.00 (Abstract).

ST. LOUIS COUNTY MAKES NO REPRESENTATIONS, WARRANTIES, OR GUARANTEES WITH RESPECT TO ACCESS TO TAX FORFEITED LANDS SOLD. SUBJECT TO ALL EXISTING EASEMENTS OF RECORD AND RIGHTS-OF-WAY.

**Tract 233**

CITY OF HIBBING

140-0205-00455

**\$12,900.00**

± 0.17 acres

D22240195

**Location:** Between 4010 and 4018 3rd Avenue East, Hibbing**Legal:** Southerly 2.52 feet of Lot 3 AND all of Lot 4, Block 3, ROSE MOUNT ADDN TO VILLAGE OF HIBBING**Sale Price****\$12,900.00**

This nonconforming parcel is approximately 0.17 of an acre. Previously 4014 3rd Ave. E, the structures were removed in 2024. Zoning is R-1 (Single Family Residence District). Contact the City of Hibbing for permitted uses and zoning questions. Check with the City of Hibbing for any certified, pending, or future assessments that may be reinstated. Any abandoned personal property remaining is part of the sale. Recording fee \$46.00 (T#309492).

ST. LOUIS COUNTY MAKES NO REPRESENTATIONS, WARRANTIES, OR GUARANTEES WITH RESPECT TO ACCESS TO TAX FORFEITED LANDS SOLD. SUBJECT TO ALL EXISTING EASEMENTS OF RECORD AND RIGHTS-OF-WAY.

**Tract 234**

CITY OF HIBBING

140-0235-00090

**\$1,300.00**

± 0.02 acres

D22240092

**Location:** Northwest corner of 40th Street E and 8th Avenue E, Hibbing**Legal:** Lot 9, Block 1 EXCEPT Highway Right of Way, STENSLAND ADDN TO VILLAGE OF HIBBING**Sale Price****\$1,300.00**

This nonconforming, +/- 15' x 112' parcel is zoned R-2 (One to Four Family Residence District). Contact the City of Hibbing for permitted uses and zoning questions. Check with the City of Hibbing regarding assessments of \$737.22 that may be reinstated, and for any other certified, pending or future assessments. Any abandoned personal property remaining is part of the sale. Recording fee \$46.00 (Abstract).

ST. LOUIS COUNTY MAKES NO REPRESENTATIONS, WARRANTIES, OR GUARANTEES WITH RESPECT TO ACCESS TO TAX FORFEITED LANDS SOLD. SUBJECT TO ALL EXISTING EASEMENTS OF RECORD AND RIGHTS-OF-WAY.

**Tract 235**

CITY OF HIBBING

140-0260-00780

**\$12,800.00**

± 0.14 acres

D22240057

**Location:** Southwest corner of 5th Avenue W and Grant Street, Hibbing**Legal:** Lots 1, 2, 3 and 4, Block 4, WESTERN ADDITION TO HIBBING**Sale Price****\$12,800.00**

This +/- 60.37' x 100' x 59.08' x 103.76' parcel is a nonconforming lot of record. Zoning is I-1 (Light Industry District). Contact the City of Hibbing for permitted uses and zoning questions. Check with the City of Hibbing for any certified, pending or future assessments that may be reinstated. Any abandoned personal property remaining is part of the sale. Recording fee \$46.00 (Abstract).

ST. LOUIS COUNTY MAKES NO REPRESENTATIONS, WARRANTIES, OR GUARANTEES WITH RESPECT TO ACCESS TO TAX FORFEITED LANDS SOLD. SUBJECT TO ALL EXISTING EASEMENTS OF RECORD AND RIGHTS-OF-WAY.

**Tract 236**

CITY OF HIBBING

140-0270-01032, 01037

**\$21,100.00**

± 0.44 acres

D22240058

**Location:** Approximately 0.03 of a mile east of 8th Avenue E, on north side of 40th Street E, Hibbing

**Legal:** West 125 feet of that part of the SE1/4 of SW1/4, described as follows: Beginning at a point located as follows: The intersection of a line running North and South parallel with the East boundary line of said forty and a distance of 33.2 feet West thereof, and another line running East and West parallel with the South boundary line of said forty and a distance of 632.6 feet North said forty line, known as the point of beginning; thence in a Westerly direction parallel to the south line of the forty for a distance of 420 feet to a point; thence in a Northerly direction for a distance of 315.45 feet to a point; thence in an Easterly direction for a distance of 420.2 feet to a point which is 949.6 feet North of the south line of said forty and 33.2 feet West of the east line of said forty; thence in a Southerly direction and parallel to the east line of said forty for a distance of 317.0 feet to the point of beginning, EXCEPT the North 190 feet thereof. Sec 19 Twp 57N Rge 20W  
Westerly 125 feet of that part of the SE1/4 of SW1/4 beginning 33.2 feet West AND 759.6 feet North of the Southeast corner; thence North 100 feet; thence West 420.2 feet; thence South 100 feet; thence East 420 feet to the Point of Beginning. Sec 19 Twp 57N Rge 20W

**Sale Price****\$21,100.00**

This +/- 100' x 250' property is zoned R-2 (One to Four Family Residence District). Previously 811 40th St. E, the structures were removed in 2017. Contact the City of Hibbing for permitted uses and zoning questions. This property may contain wetlands, and a wetland delineation would need to be done to determine possible wetland impact on development. There may be an acreage discrepancy – potential buyers should consult a surveyor. Check with the City of Hibbing regarding assessments of \$19,664.48 that may be reinstated, and for any other certified, pending or future assessments. Recording fee \$46.00 (Abstract).

ST. LOUIS COUNTY MAKES NO REPRESENTATIONS, WARRANTIES, OR GUARANTEES WITH RESPECT TO ACCESS TO TAX FORFEITED LANDS SOLD. SUBJECT TO ALL EXISTING EASEMENTS OF RECORD AND RIGHTS-OF-WAY.

**Tract 237**

CITY OF HIBBING

140-0290-00601

**\$14,300.00**

± 0.18 acres

D22240093

**Location:** East of 515 41st Street W, Hibbing

**Legal:** That part of the SE1/4 of SE1/4 described as a strip of land lying between 2 North-South parallel lines which are at all times 14.58 feet apart. The Westerly line is the West line of said SE1/4 of SE1/4, the Southern terminals of both parallel lines being the Northerly Right of Way line of West 41st Street, and the Northern terminals of both lines being their points of intersection with a line drawn at all times 8.5 feet Southerly from the center line of the Southerly spur of the DM&IR Railway Company. Sec 24 Twp 57N Rge 21W

**Sale Price****\$14,300.00**

This nonconforming parcel is zoned I-1 (Light Industry District). Contact the City of Hibbing for permitted uses and zoning questions. There may be an acreage discrepancy and depiction of property lines and/or location may be inaccurate – potential buyers should consult a surveyor. Check with the City of Hibbing for any certified, pending or future assessments that may be reinstated. Any abandoned personal property remaining is part of the sale. There is an unsatisfied mortgage held against this property – consult a real estate attorney for details (doc#1338376, 1474940). Recording fee \$46.00 (Abstract).

ST. LOUIS COUNTY MAKES NO REPRESENTATIONS, WARRANTIES, OR GUARANTEES WITH RESPECT TO ACCESS TO TAX FORFEITED LANDS SOLD. SUBJECT TO ALL EXISTING EASEMENTS OF RECORD AND RIGHTS-OF-WAY.

**Tract 238**

CITY OF HIBBING

141-0050-03420, 03430

**\$17,700.00**

± 0.22 acres

D22240060

**Location:** Between 201 and 205 Center Avenue, Kelly Lake

**Legal:** That part of NE1/4 of NE1/4 described as follows: Assuming the East line of Section 21 Township 57, Range 21, to bear North and South; Commencing at the NE corner of said Section 21, thence due South on said East line of Section 21, for a distance of 660 feet; thence S89deg39'W for a distance of 957 feet; thence N00deg00'10"E for a distance of 200 feet to the true Point of Beginning, which is the SW corner of lot described therewith; thence N00deg00'10"E for a distance of 50 feet to the NW corner of said lot; thence N89deg39'E for a distance of 100 feet to the NE corner of said lot, thence S00deg00'10"W for a distance of 50 feet; thence S89deg39'W for a distance of 100 feet to the true point of beginning and there ending, Sec 21 Twp 57N Rge 21W South 50 FT of North 510 FT of unplatted part of NW1/4 of NE1/4 of NE1/4 West of highway EXCEPT West 33 FT for road AND EXCEPT East 165 feet, Sec 21 Twp 57N Rge 21W

**Sale Price****\$17,700.00**

This property is approximately 0.22 of an acre. The structure that previously occupied this property was removed in 2017. Zoning is R-1 (Single Family Residence District). Contact the City of Hibbing for permitted uses and zoning questions. Check with the City of Hibbing for any certified, pending or future assessments that may be reinstated. Any abandoned personal property remaining is part of the sale. Recording fee \$46.00 (Abstract).

ST. LOUIS COUNTY MAKES NO REPRESENTATIONS, WARRANTIES, OR GUARANTEES WITH RESPECT TO ACCESS TO TAX FORFEITED LANDS SOLD. SUBJECT TO ALL EXISTING EASEMENTS OF RECORD AND RIGHTS-OF-WAY.

**Tract 239**

CITY OF HIBBING

141-0050-03594

**\$35,900.00**

± 1.00 acres

D22240061

**Location:** Between 306 and 310 W 1st Street, Hibbing

**Legal:** Beginning at a point 170 feet West of the North East Corner of said Forty, thence West a distance of 170 feet to a point; thence South a distance of 256.5 feet to a point; thence continuing a parallel line East a distance of 170 feet to a point; thence continuing a parallel line North a distance of 256.5 feet to the Point of Beginning and being in the NW1/4 of NE1/4, containing approximately 1 acre of land. Sec 21 Twp 57N Rng 21W

**Sale Price****\$35,900.00**

This parcel is approximately 1 acre. Previously 314 W 1st St., the structures were removed prior to forfeiture. Zoning is R-1 (Single Family Residence District). Contact the City of Hibbing for permitted uses and zoning questions. Check with the City of Hibbing regarding assessments of \$2,624.44 that may be reinstated, and for any other certified, pending or future assessments. Any abandoned personal property remaining is part of the sale. Recording fee \$46.00 (T#258856).

ST. LOUIS COUNTY MAKES NO REPRESENTATIONS, WARRANTIES, OR GUARANTEES WITH RESPECT TO ACCESS TO TAX FORFEITED LANDS SOLD. SUBJECT TO ALL EXISTING EASEMENTS OF RECORD AND RIGHTS-OF-WAY.

**Tract 240**

CITY OF HIBBING

141-0050-03660, 03678

**\$24,000.00**

± 0.71 acres

D22240197

**Location:** Between 409 and 413 1st Avenue South, Hibbing

**Legal:** That part of SE 1/4 of NE1/4, described as follows: Assuming the west line of said Government Subdivision to be due North AND South, beginning at a point 160 feet South of the Northwest corner of said government subdivision; thence due East 300 feet; thence due South 100 feet; thence due West 300 feet to a point on the west line of said government subdivision 100 feet South of the point of beginning; thence North on said west line to the point of beginning, EXCEPT that part described as follows: Assuming the west line of SE1/4 of NE1/4 to bear due North AND South, commencing at a point 160 feet South of the Northwest corner of said forty; thence South along said west line for a distance of 69.47 feet to the point of beginning; thence East for a distance of 100 feet; thence S38deg25'30"E for a distance of 38.97 feet; thence West 124.22 feet to the west line of said forty; thence North along said west line for a distance of 30.53 feet to the point of beginning and there ending, Sec 21 Twp 57N Rge 21W

That part of SE1/4 of NE1/4, described as follows: Assuming the west line of SE1/4 of NE1/4 to bear due North AND South; Commencing at a point 260 feet South AND 24.22 feet East of the Northwest corner of said forty; thence East for a distance of 100 feet to the point of beginning; thence East for a distance of 59.78 feet; thence S48deg37'W for a distance of 46.90 feet; thence N38deg25'30"W for a distance of 39.53 feet to the point of beginning and there ending, Sec 21 Twp 57N Rge 21W

**Sale Price****\$24,000.00**

This property is approximately 0.71 of an acre. Previously 411 1st Ave. S, the structures were removed in 2024. Zoning is R-1 (Single Family Residence District). Contact the City of Hibbing for permitted uses and zoning questions. There may be an acreage discrepancy – potential buyers should consult a surveyor. Check with the City of Hibbing for any certified, pending, or future assessments that may be reinstated. Any abandoned personal property remaining is part of the sale. Recording fee \$46.00 (T#249910).

ST. LOUIS COUNTY MAKES NO REPRESENTATIONS, WARRANTIES, OR GUARANTEES WITH RESPECT TO ACCESS TO TAX FORFEITED LANDS SOLD. SUBJECT TO ALL EXISTING EASEMENTS OF RECORD AND RIGHTS-OF-WAY.

**Tract 241**

CITY OF HIBBING

141-0160-00530

**\$1,900.00**

± 0.06 acres

D22240062

**Location:** Northeast corner of 3rd Street S and Center Avenue, Kelly Lake**Legal:** WEST 50 FT LOT 1, BLOCK 7, KELLY LAKE FIRST ADDITION CITY OF HIBBING**Sale Price****\$1,900.00**

This +/- 50' x 50' parcel is a nonconforming lot of record. Zoning is R-1 (Single Family Residence District). Contact the City of Hibbing for permitted uses and zoning questions. Check with the City of Hibbing for any certified, pending, or future assessments that may be reinstated. Any abandoned personal property remaining is part of the sale. Recording fee \$46.00 (T#122540).

ST. LOUIS COUNTY MAKES NO REPRESENTATIONS, WARRANTIES, OR GUARANTEES WITH RESPECT TO ACCESS TO TAX FORFEITED LANDS SOLD. SUBJECT TO ALL EXISTING EASEMENTS OF RECORD AND RIGHTS-OF-WAY.

**Tract 242**

CITY OF HIBBING

141-0175-01790

**\$10,300.00**

± 0.35 acres

D22250160

**Location:** Approximately 0.02 of a mile south of Harold Avenue on the east side of 3rd Street, Hibbing**Legal:** LOTS 24 THRU 28, BLOCK 6, TOWNSITE OF LEETONIA**Sale Price****\$10,300.00**

This +/- 125' x 125' parcel is zoned R-1 (Single Family Residence District). The structures that previously occupied this parcel were removed in 2018. Contact the City of Hibbing for permitted uses and zoning questions. Check with the City of Hibbing for any certified, pending, or future assessments that may be reinstated. Any abandoned personal property remaining is part of the sale. Recording fee \$46.00 (Abstract).

ST. LOUIS COUNTY MAKES NO REPRESENTATIONS, WARRANTIES, OR GUARANTEES WITH RESPECT TO ACCESS TO TAX FORFEITED LANDS SOLD. SUBJECT TO ALL EXISTING EASEMENTS OF RECORD AND RIGHTS-OF-WAY.

**Tract 243**

CITY OF MEADOWLANDS

165-0020-00050

**\$38,600.00**

± 8.67 acres

D22250161

**Location:** 7751 Western Avenue, Meadowlands

**Legal:** S1/2 of S1/2 of NE1/4 of SW1/4 EXCEPTING one acre in the Northeast corner of the above described land, thence West and parallel with the East-and-West quarter line 16 rods; thence South and parallel with the North-and-South quarter line 10 rods; thence East 16 rods to the North-and-South quarter line; thence North along the quarter line 10 rods to the Place of Beginning AND EXCEPT the East 264 feet of the Southerly 55 feet of the Northerly 220 feet of the S1/2 of the S1/2 of the NE1/4 of the SW1/4, Sec 15 Twp 53N Rge 19W

**Sale Price****\$38,600.00**

This parcel is approximately 8.67 acres and is crossed by about 125 feet of a ditch in the west. This parcel has a 1+ story structure, a shed, and a detached single-stall garage. Condition of structures and utilities is unknown. Zoning is RES (Residential District). Contact the City of Meadowlands for permitted uses and zoning questions. The parcel contains wetlands that may impact development or access plans. There may be an acreage discrepancy – potential buyers should consult a surveyor. The septic needs to be inspected prior to new occupancy - contact St. Louis County Onsite Wastewater for more information. Check with the City of Meadowlands regarding assessments of \$353.40 that may be reinstated, and for any other certified, pending, or future assessments. Any abandoned personal property remaining is part of the sale. Recording fee \$46.00 (Abstract).

ST. LOUIS COUNTY MAKES NO REPRESENTATIONS, WARRANTIES, OR GUARANTEES WITH RESPECT TO ACCESS TO TAX FORFEITED LANDS SOLD. SUBJECT TO ALL EXISTING EASEMENTS OF RECORD AND RIGHTS-OF-WAY.

**Tract 244**

CITY OF PROCTOR

185-0090-00326, 00330

**\$57,000.00**

± 1.13 acres

D22250226



**Location:** Approximately 0.05 of a mile northwest of Boundary Avenue South, on the south side of U.S. Highway #2, Proctor

**Legal:** S1/2 of Lot 33 AND all of Lot 34, INCLUDING that part of vacated street adjacent. \*SUBJECT TO easement for Highway purposes\* HILLSIDE GARDEN TRACTS TO PROCTOR  
N1/2 of Lot 33, INCLUDING that part of vacated street adjacent. HILLSIDE GARDEN TRACTS TO PROCTOR

**Sale Price****\$57,000.00**

This property is approximately 1.13 acres, adjoins a powerline along the southeastern border, and is subject to a powerline easement (doc#372436). Zoning is R-1b (One-Family Residential District). Contact the City of Proctor for permitted uses and zoning questions. The parcel contains wetlands that may impact development or access plans. Check with the City of Proctor for any certified, pending, or future assessments that may be reinstated. Any abandoned personal property remaining is part of the sale. Recording fee \$46.00 (T#331973).

ST. LOUIS COUNTY MAKES NO REPRESENTATIONS, WARRANTIES, OR GUARANTEES WITH RESPECT TO ACCESS TO TAX FORFEITED LANDS SOLD. SUBJECT TO ALL EXISTING EASEMENTS OF RECORD AND RIGHTS-OF-WAY.

**Tract 245**

CITY OF PROCTOR

185-0210-01850

**\$60,200.00**

± 1.39 acres

D22250165



**Location:** North and west of 405 9th Street on undeveloped, platted roads, Proctor

**Legal:** Lots 7 thru 26, Block 7, PROCTOR HEIGHTS

**Sale Price****\$60,200.00**

This parcel is approximately 1.39 acres located on undeveloped, platted roads and divided by an undeveloped, platted alley. Zoning is R-2 (Two Family Residential District). Contact the City of Proctor for permitted uses and zoning questions. Any potential owner must obtain appropriate approvals if improving undeveloped, platted roads. Check with the City of Proctor for any certified, pending, or future assessments that may be reinstated. Recording fee \$66.00 (T#335891, 365099).

ST. LOUIS COUNTY MAKES NO REPRESENTATIONS, WARRANTIES, OR GUARANTEES WITH RESPECT TO ACCESS TO TAX FORFEITED LANDS SOLD. SUBJECT TO ALL EXISTING EASEMENTS OF RECORD AND RIGHTS-OF-WAY.

**Tract 246**

CITY OF WINTON

190-0010-02740

**\$1,600.00**

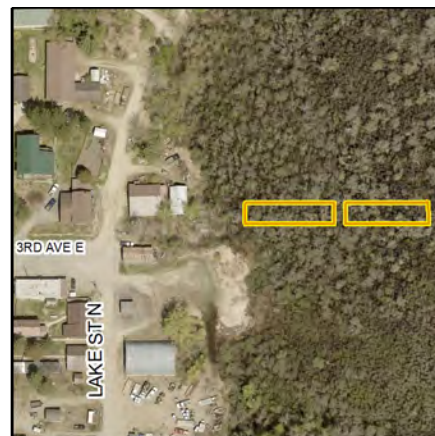
± 0.17 acres

D22240199



**Location:** Approximately 0.04 of a mile east of 3rd Avenue E and Lake Street N on the north side of the undeveloped platted road, Winton

**Legal:** Lots 12 AND 13, Block 14, Fall Lake

**Sale Price****\$1,600.00**

This +/- 30' x 125' and +/- 30' x 116' property is located on undeveloped platted roads and is divided by an undeveloped platted alley. Zoning is R-1 (Residential District). Contact the City of Winton for permitted uses and zoning questions. This parcel contains areas that may be located in the floodplain management area, is predominately wetland, and may not be suitable for development. Any potential owner must obtain appropriate approvals if improving undeveloped, platted roads. Check with the City of Winton for any certified, pending or future assessments that may be reinstated. Recording fee \$46.00 (T#331974).

ST. LOUIS COUNTY MAKES NO REPRESENTATIONS, WARRANTIES, OR GUARANTEES WITH RESPECT TO ACCESS TO TAX FORFEITED LANDS SOLD. SUBJECT TO ALL EXISTING EASEMENTS OF RECORD AND RIGHTS-OF-WAY.

**Tract 247**

CITY OF WINTON

190-0040-00330

**\$55,400.00**

± 0.38 acres

D22250166

**Location:** 436 Main Street North, Winton**Legal:** Lot 33, ST CROIX PLAT WINTON**Sale Price****\$55,400.00**

This approximately 0.38 of an acre parcel is a lot of record and includes a 2-story structure, a detached garage, and a storage shed. Condition of structures and utilities is unknown. Zoning is R-1 (Residential). Contact the City of Winton for permitted uses and zoning questions. The parcel contains areas that may be located within the floodplain management area and may impact development. Check with the City of Winton for any certified, pending, or future assessments that may be reinstated. St. Louis County Environmental Services has waived or does not intend to reinstate the remainder of the previously listed assessments. Any abandoned personal property remaining is part of the sale. Recording fee \$46.00 (Abstract).

ST. LOUIS COUNTY MAKES NO REPRESENTATIONS, WARRANTIES, OR GUARANTEES WITH RESPECT TO ACCESS TO TAX FORFEITED LANDS SOLD. SUBJECT TO ALL EXISTING EASEMENTS OF RECORD AND RIGHTS-OF-WAY.

**Tract 248**

TOWN OF ANGORA

215-0010-03380

**\$39,500.00**

± 3.00 acres

D22250167

**Location:** 9164 Anton Road East, Angora**Legal:** The three acres in the Northeast corner of NW1/4 of NE1/4 described as the 361.16 feet square at the Northeast corner of the NW1/4 of NE1/4, Sec 20 Twp 61N Rge 18W**Sale Price****\$39,500.00**

This parcel is approximately 3 acres with a single-wide mobile home, cabin, and a detached garage. Condition of structures and utilities is unknown. Zoning is MU-5 (Multiple Use). Contact St. Louis County Planning and Zoning for permitted uses and zoning questions. The parcel contains wetlands that may impact development or access plans. The septic needs to be inspected prior to new occupancy - contact St. Louis County Onsite Wastewater for more information. Check with Angora Township regarding assessments of \$445.00 that may be reinstated, and for any other certified, pending, or future assessments. Any abandoned personal property remaining is part of the sale. Recording fee \$46.00 (Abstract). Well disclosure fee \$54.00.

ST. LOUIS COUNTY MAKES NO REPRESENTATIONS, WARRANTIES, OR GUARANTEES WITH RESPECT TO ACCESS TO TAX FORFEITED LANDS SOLD. SUBJECT TO ALL EXISTING EASEMENTS OF RECORD AND RIGHTS-OF-WAY.

**Tract 249**

TOWN OF ANGORA

215-0020-00725

**\$18,200.00**

± 1.30 acres

D22240064

**Location:** Approximately 0.08 of a mile east of 8924 Highway 1, Angora**Legal:** Outlot 2 EXCEPT that part lying South of a line drawn parallel with South line and 75 feet Northerly therefrom, NORDVILLE**SOLD****Sale Price****\$18,200.00**

This +/- 375' x 408' x 336' parcel is a nonconforming lot of record. Zoning is MU-5 (Multiple Use District). Contact St. Louis County Planning and Zoning for permitted uses and zoning questions. Check with Angora Township for any certified, pending, or future assessments that may be reinstated. Any abandoned personal property remaining is part of the sale. Recording fee \$46.00 (Abstract).

ST. LOUIS COUNTY MAKES NO REPRESENTATIONS, WARRANTIES, OR GUARANTEES WITH RESPECT TO ACCESS TO TAX FORFEITED LANDS SOLD. SUBJECT TO ALL EXISTING EASEMENTS OF RECORD AND RIGHTS-OF-WAY.

**Tract 250**

TOWN OF BALKAN

235-0030-01566

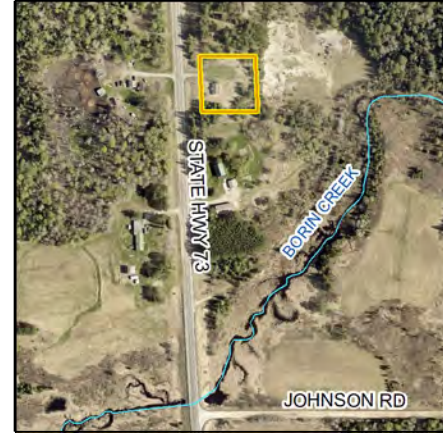
**\$35,600.00**

± 1.00 acres

D22250168

**Location:** 6746 Highway 73, Chisholm

**Legal:** That part of the SW1/4 of the SW1/4 beginning at the point of intersection of State Highway 73 and the North line of said forty; thence Easterly along the North line of said forty a distance of 208 feet; thence Southerly parallel to said Highway 73 a distance of 208 feet; thence Westwardly parallel to the North line of said forty a distance of 208 feet; thence Northerly along the Right of Way of Highway 73 a distance of 208 feet to the Point of Beginning, Sec 10 Twp 59N Rge 20W

**Sale Price****\$35,600.00**

This parcel is approximately 1 acre, is a nonconforming lot of record, and has a single-story structure. Condition of structure and utilities is unknown. Zoning is FAM-3 (Forest Agriculture Management). Contact St. Louis County Planning and Zoning for permitted uses and zoning questions. The septic needs to be inspected prior to new occupancy - contact St. Louis County Onsite Wastewater for more information. Check with Balkan Township regarding assessments of \$360.54 that may be reinstated, and for any other certified, pending, or future assessments. Any abandoned personal property remaining is part of the sale. Recording fee \$46.00 (Abstract). Well disclosure fee \$54.00.

ST. LOUIS COUNTY MAKES NO REPRESENTATIONS, WARRANTIES, OR GUARANTEES WITH RESPECT TO ACCESS TO TAX FORFEITED LANDS SOLD. SUBJECT TO ALL EXISTING EASEMENTS OF RECORD AND RIGHTS-OF-WAY.

**Tract 251**

TOWN OF BALKAN

235-0030-03660

**\$58,600.00**

± 80.00 acres

D22250169

**Location:** South of 6371 Colombe Road, Chisholm**Legal:** S1/2 of SE1/4, Sec 23 Twp 59N Rge 20W**Sale Price****\$58,600.00**

This parcel is approximately 80 acres and is zoned FAM-3 (Forest Agricultural Management). Contact St. Louis County Planning and Zoning for permitted uses and zoning questions. This parcel is predominately wetland and may not be suitable for development. There may be an acreage discrepancy – potential buyers should consult a surveyor. Check with Balkan Township for any certified, pending, or future assessments that may be reinstated. Recording fee \$46.00 (Abstract).

ST. LOUIS COUNTY MAKES NO REPRESENTATIONS, WARRANTIES, OR GUARANTEES WITH RESPECT TO ACCESS TO TAX FORFEITED LANDS SOLD. SUBJECT TO ALL EXISTING EASEMENTS OF RECORD AND RIGHTS-OF-WAY.

**Tract 252**

TOWN OF BEATTY

250-0047-00050

**\$72,600.00**

± 0.23 acres

D22240065

**Location:** Approximately 0.04 of a mile north of 3975 Kennedy Road, Cook**Legal:** LOT 5, BLOCK 1, ELBOW LAKE MANOR TOWN OF BEATTY**Sale Price****\$72,600.00**

This irregularly shaped parcel has about 100 feet of frontage on Elbow Lake. Parcel is zoned RES-7 (Residential). A variance (Abstract doc#1167519) has been approved for this parcel. Contact St. Louis County Planning and Zoning for variance information, permitted uses and zoning questions. Depiction of property lines and/or location may be inaccurate – potential buyers should consult a surveyor. Check with Beatty Township for any certified, pending or future assessments that may be reinstated. Liens have been filed against this property - consult a real estate attorney for details. Any abandoned personal property remaining is part of the sale. Recording fee \$46.00 (Abstract).

ST. LOUIS COUNTY MAKES NO REPRESENTATIONS, WARRANTIES, OR GUARANTEES WITH RESPECT TO ACCESS TO TAX FORFEITED LANDS SOLD. SUBJECT TO ALL EXISTING EASEMENTS OF RECORD AND RIGHTS-OF-WAY.

**Tract 253**

TOWN OF CHERRY

290-0010-04339

**\$47,000.00**

± 0.69 acres

D22250171

**Location:** 3866 Highway 25, Iron**Legal:** The South 100 feet of the North 200 feet of the West 300 feet of the SW1/4 of the NW1/4 of NW1/4. Sec 25 Twp 57N Rge 19W**Sale Price****\$47,000.00**

This +/- 100' x 300' parcel has a single-story structure, detached 2-stall garage, and a shed. Condition of structures and utilities is unknown. Parcel is a nonconforming lot of record. Zoning is RES-7 (Residential). Contact St. Louis County Planning and Zoning for permitted uses and zoning questions. The septic needs to be inspected prior to new occupancy - contact St. Louis County Onsite Wastewater for more information. Check with Cherry Township regarding assessments of \$427.50 that may be reinstated, and for any other certified, pending, or future assessments. Any abandoned personal property remaining is part of the sale. Recording fee \$46.00 (Abstract). Well disclosure fee \$54.00.

ST. LOUIS COUNTY MAKES NO REPRESENTATIONS, WARRANTIES, OR GUARANTEES WITH RESPECT TO ACCESS TO TAX FORFEITED LANDS SOLD. SUBJECT TO ALL EXISTING EASEMENTS OF RECORD AND RIGHTS-OF-WAY.

**Tract 254**

TOWN OF COTTON

305-0010-00753

**\$13,700.00**

± 5.06 acres

D22240095

**Location:** Approximately 0.81 of a mile northeast of 9276 Melrude Road, Cotton**Legal:** E1/2 of W1/2 of E1/2 of SW1/4 of NW1/4, Sec 5 Twp 54N Rge 16W**Sale Price****\$13,700.00**

This nonconforming parcel is approximately 5.03 acres with about 230 feet of frontage on an unnamed lake. Parcel has no known legal access and is zoned FAM-2 (Forest Agricultural Management). Contact St. Louis County Planning and Zoning for permitted uses and zoning questions. This parcel is predominately wetland that may not be suitable for development. Check with Cotton Township for any certified, pending or future assessments that may be reinstated. Recording fee \$46.00 (Abstract). Please respect private property and seek permission to view this parcel.

ST. LOUIS COUNTY MAKES NO REPRESENTATIONS, WARRANTIES, OR GUARANTEES WITH RESPECT TO ACCESS TO TAX FORFEITED LANDS SOLD. SUBJECT TO ALL EXISTING EASEMENTS OF RECORD AND RIGHTS-OF-WAY.

**Tract 255**

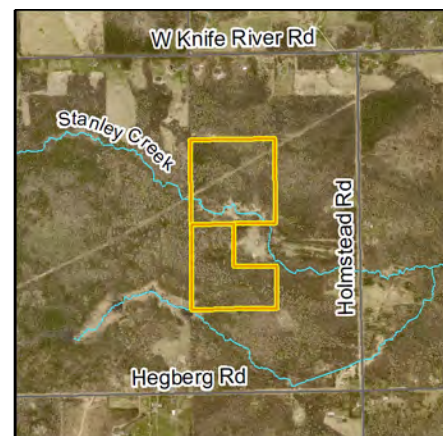
TOWN OF DULUTH

315-0020-01610, 01650

**\$136,200.00**

± 70.00 acres

D22250006

**Location:** West of 6781 Homestead Road, Duluth**Legal:** SW 1/4 OF NW 1/4, Sec 10 Twp 52N Rge 12W  
NW1/4 of SW1/4 EXCEPT NE1/4, Sec 10 Twp 52N Rge 12W**Sale Price****\$136,200.00**

This property is approximately 70 acres crossed by about 1,640 feet of the Stanley Creek. There is an underground gas pipeline easement (Abstract book 1075, pages 164-165) in the north. Property has easement access (doc#1201703, 1201705). Zoning is FFL-1 (Farm and Forest Lands District). Contact Duluth Township for permitted uses and zoning questions. The property contains wetlands that may impact development or access plans. Check with Duluth Township regarding assessments of \$6.15 that may be reinstated, and for any other certified, pending, or future assessments. Recording fee \$46.00 (Abstract).

ST. LOUIS COUNTY MAKES NO REPRESENTATIONS, WARRANTIES, OR GUARANTEES WITH RESPECT TO ACCESS TO TAX FORFEITED LANDS SOLD. SUBJECT TO ALL EXISTING EASEMENTS OF RECORD AND RIGHTS-OF-WAY.

**Tract 256**

TOWN OF DULUTH

315-0020-05160

**\$50,500.00**

± 3.10 acres

D22240096

**Location:** West of 6195 Ryan Road, Duluth**Legal:** N 300 FT OF E 750 FT OF NE1/4 OF SE1/4 EX E 300 FT, Sec 30 Twp 52N Rge 12W**Sale Price****\$50,500.00**

This nonconforming parcel is approximately 3.1 acres and has no known legal access. Zoning is RR-1 (Rural Residential District). Contact Duluth Township for permitted uses and zoning questions. Check with Duluth Township for any certified, pending or future assessments that may be reinstated. Recording fee \$46.00 (Abstract). Please respect private property and seek permission to view this parcel.

ST. LOUIS COUNTY MAKES NO REPRESENTATIONS, WARRANTIES, OR GUARANTEES WITH RESPECT TO ACCESS TO TAX FORFEITED LANDS SOLD. SUBJECT TO ALL EXISTING EASEMENTS OF RECORD AND RIGHTS-OF-WAY.

**Tract 257**

TOWN OF ELLSBURG

320-0050-00050

**\$7,000.00**

± 0.34 acres

D22240201

**Location:** Approximately 0.2 of a mile north of Melrude Road and Berg Lake Drive, Cotton**Legal:** LOT 5, BLOCK 2 INC PART OF VAC BROADWAY ADJ, DINHAM LAKE TOWN OF ELLSBURG**Sale Price****\$7,000.00**

This parcel is approximately 0.34 of an acre with about 100 feet of frontage on Dinham Lake. Parcel is also crossed by approximately 164 feet of an unnamed stream. This nonconforming lot of record has water access. Zoning is SMU-7 (Shoreland Multiple Use). Contact St. Louis County Planning and Zoning for permitted uses and zoning questions. This parcel contains areas that may be located in the floodplain management area, is predominately wetland, and may not be suitable for development. Check with Ellsburg Township for any certified, pending or future assessments that may be reinstated. Recording fee \$46.00 (Abstract).

ST. LOUIS COUNTY MAKES NO REPRESENTATIONS, WARRANTIES, OR GUARANTEES WITH RESPECT TO ACCESS TO TAX FORFEITED LANDS SOLD. SUBJECT TO ALL EXISTING EASEMENTS OF RECORD AND RIGHTS-OF-WAY.

**Tract 258**

TOWN OF EMBARRASS

330-0010-01710

**\$154,400.00**

± 40.00 acres

D22250172

**Location:** 4740 Highway 21, Embarrass**Legal:** NE1/4 of NW1/4, Sec 13 Twp 60N Rge 15W**Sale Price****\$154,400.00**

This parcel is approximately 40 acres and has a 1+ story structure with a kitchen, living room, common room, bathroom, 2 bedrooms, walkout basement, a detached 2-stall garage, and an outbuilding. Condition of structures and utilities is unknown. This parcel is crossed in the northwest by the Mesabi Trail, Wahlsten Rd. and Hwy 21. Zoning is FAM-3 (Forest Agricultural Management). Contact St. Louis County Planning and Zoning for permitted uses and zoning questions. This parcel is predominately wetland and may not be suitable for development. Check with Embarrass Township regarding assessments in the amount of \$470.00 that may be reinstated, and for any other certified, pending, or future assessments. Parcel is subject to lis pendens and a mechanics lien (doc#114435, 1131875) – consult a real estate attorney for details. Any abandoned personal property remaining is part of the sale. Recording fee \$46.00 (Abstract). Well disclosure fee \$54.00.

ST. LOUIS COUNTY MAKES NO REPRESENTATIONS, WARRANTIES, OR GUARANTEES WITH RESPECT TO ACCESS TO TAX FORFEITED LANDS SOLD. SUBJECT TO ALL EXISTING EASEMENTS OF RECORD AND RIGHTS-OF-WAY.

**Tract 259**

TOWN OF EMBARRASS

330-0010-04680

**\$59,900.00**

± 69.32 acres

D22240202

**Location:** West of Levander Road on Highway #21, Embarrass**Legal:** N 1/2 OF SW 1/4 EX HIGHWAY EASEMENT, Sec 29 Twp 60N Rge 15W**Sale Price****\$59,900.00**

This irregularly shaped, approximately 69.32-acre parcel is crossed by approximately 1,450 feet of unnamed streams, a portion of Hwy. #21, and a powerline easement (doc#1086245) is across the center. Zoning is MU-4 (Multiple Use). Contact St. Louis County Planning and Zoning for permitted uses and zoning questions. Parcel contains wetlands that may impact development or access plans. There may be an acreage discrepancy – potential buyers should consult a surveyor. Check with Embarrass Township for any certified, pending or future assessments that may be reinstated. Recording fee \$46.00 (Abstract).

ST. LOUIS COUNTY MAKES NO REPRESENTATIONS, WARRANTIES, OR GUARANTEES WITH RESPECT TO ACCESS TO TAX FORFEITED LANDS SOLD. SUBJECT TO ALL EXISTING EASEMENTS OF RECORD AND RIGHTS-OF-WAY.

**Tract 260**

TOWN OF FIELD

350-0010-04411

**\$10,400.00**

± 2.53 acres

D22240097

**Location:** Approximately 0.28 of a mile south of Three Bridges Road, on the west side of the Rice River, Cook.**Legal:** SW1/4 of NE1/4, EXCEPT part lying East of River. Sec 27 Twp 62N Rge 19W  
Subject to public waters.**Sale Price****\$10,400.00**

This +/- 2.53 acre parcel is nonconforming with about 700 feet of frontage on the Rice River. Parcel has water access. Zoning is FAM-2 (Forest Agricultural Management). Contact the St. Louis County Planning and Zoning Department for permitted uses and zoning questions. This parcel contains areas that may be located in the floodplain management area and contains wetlands that may impact development and/or access plans. Parcel is subject to Public Waters – visit the MN DNR website for more information. There may be an acreage discrepancy – potential buyers should consult a surveyor. Check with Field Township for any certified, pending, or future assessments that may be reinstated. Recording fee \$46.00 (Abstract).

ST. LOUIS COUNTY MAKES NO REPRESENTATIONS, WARRANTIES, OR GUARANTEES WITH RESPECT TO ACCESS TO TAX FORFEITED LANDS SOLD. SUBJECT TO ALL EXISTING EASEMENTS OF RECORD AND RIGHTS-OF-WAY.

**Tract 261**


TOWN OF GNESEN

375-0140-05870

**\$3,100.00**

± 2.06 acres

D22250214

**Location:** South of 6591 Locust Road, Duluth**Legal:** THAT PART OF OUTLOT C LYING N OF A LINE BEG ON E LINE OF SCHULTZ LAKE RD 484 FT N OF INTERSECTION OF E LINE OF SAID RD WITH N LINE OF PARK DRIVE THENCE RUNNING E TO E LINE OF OUTLOT C EX THAT PART LYING WLY OF THE FOLLOWING DESCRIBED LINE A PROJECTED LINE LYING BETWEEN LOT 900 WOODLAND BEACH AND LOT 1369 FIRST ADD TO WOODLAND BEACH EXTENDED IN A SLY DIRECTION TO THE LINE SET FORTH PREVIOUSLY, WOODLAND BEACH 1ST ADDN TO GNESEN**Sale Price****\$3,100.00**

This +/- 2.06 acre parcel is nonconforming. Parcel has no known legal access. Zoning is W2-Non-rip (Waterfront Residence District). Contact Gnesen Township for permitted uses and zoning questions. This parcel contains areas that may be located in the floodplain management area, is predominately wetland and may not be suitable for development. Check with Gnesen Township for any certified, pending, or future assessments that may be reinstated. Recording fee \$46.00 (Abstract). Please respect private property and seek permission to view this parcel.

ST. LOUIS COUNTY MAKES NO REPRESENTATIONS, WARRANTIES, OR GUARANTEES WITH RESPECT TO ACCESS TO TAX FORFEITED LANDS SOLD. SUBJECT TO ALL EXISTING EASEMENTS OF RECORD AND RIGHTS-OF-WAY.

**Tract 262**

CITY OF HERMANTOWN

395-0010-07915

**\$6,700.00**

± 0.36 acres

D22240205

**Location:** Across the road from 5044 Hermantown Road, Hermantown**Legal:** Westerly 268 feet of that part of NE1/4 of SW1/4 lying North of CSAH 54, Sec 26 Twp 50N Rge 15W**Sale Price****\$6,700.00**

This parcel is +/- 0.36 of an acre. Zoning is R-3 (Residential). Contact the City of Hermantown for permitted uses and zoning questions. This parcel is predominately wetland and may not be suitable for development. There may be an acreage discrepancy – potential buyers should consult a surveyor. Check with the City of Hermantown regarding assessments of \$7,382.58 that may be reinstated, and for any other certified, pending, or future assessments. Recording fee \$46.00 (Abstract).

ST. LOUIS COUNTY MAKES NO REPRESENTATIONS, WARRANTIES, OR GUARANTEES WITH RESPECT TO ACCESS TO TAX FORFEITED LANDS SOLD. SUBJECT TO ALL EXISTING EASEMENTS OF RECORD AND RIGHTS-OF-WAY.

**Tract 263**

CITY OF HERMANTOWN

395-0014-00130

**\$56,500.00**

± 5.92 acres

D22240206

**Location:** West of 5045 Hanson Road, Hermantown**Legal:** The northerly 396.20 of the SW NW except the easterly 274.86 feet of the northerly 396.20 feet thereof and further excepting the westerly 393.72 feet of the northerly 396.2 thereof, Sec 35 Twp 50N Rge 15W**Sale Price****\$56,500.00**

This +/- 5.92 acre parcel is crossed through the center by approximately 507 feet of an unnamed stream, and LaVaque Rd. crosses the southwest corner. Previously 5049 Hanson Rd., the structures were removed prior to forfeiture. Zoning is RES-3 (Residential). Contact the City of Hermantown for permitted uses and zoning questions. This parcel contains areas that may be located in the floodplain management area, is predominately wetland and may not be suitable for development. There may be an acreage discrepancy – potential buyers should consult a surveyor. Check with the City of Hermantown regarding assessments of \$3,462.90 that may be reinstated, and for any other certified, pending, or future assessments. Any abandoned personal property remaining is part of the sale. Recording fee \$46.00 (Abstract).

ST. LOUIS COUNTY MAKES NO REPRESENTATIONS, WARRANTIES, OR GUARANTEES WITH RESPECT TO ACCESS TO TAX FORFEITED LANDS SOLD. SUBJECT TO ALL EXISTING EASEMENTS OF RECORD AND RIGHTS-OF-WAY.

**Tract 264**

CITY OF HERMANTOWN

395-0052-00070

**\$32,400.00**

± 2.58 acres

D22240236

**Location:** West of 4261 through 4281 Heartwood Lane, Hermantown**Legal:** Outlot B, Cottages in the Woods**Sale Price****\$32,400.00**

This parcel is approximately 2.58 acres with no known legal access. Zoning is R-3 (Residential). Contact the City of Hermantown for permitted uses and zoning questions. This parcel contains wetlands that may impact development or access plans. Check with the City of Hermantown for any certified, pending, or future assessments that may be reinstated. Recording fee \$46.00 (Abstract). Please respect private property and seek permission to view this parcel.

ST. LOUIS COUNTY MAKES NO REPRESENTATIONS, WARRANTIES, OR GUARANTEES WITH RESPECT TO ACCESS TO TAX FORFEITED LANDS SOLD. SUBJECT TO ALL EXISTING EASEMENTS OF RECORD AND RIGHTS-OF-WAY.

**Tract 265**

CITY OF HERMANTOWN

395-0070-00180

**\$35,000.00**

± 39.44 acres

D22240237

**Location:** East of 4366 through 4390 Ugstad Road, Hermantown**Legal:** Outlot B, Block 10 EXCEPT those parts platted as HAWK MEADOW and HAWK MEADOWS SECOND ADDITION, DULUTH HOMESTEADS SUBDIVISION PLAT**Sale Price****\$35,000.00**

This parcel is approximately 39.44 acres and is crossed by a ditch in the west. There is no known legal access. Zoning is O (Open Space). Contact the City of Hermantown for permitted uses and zoning questions. This parcel contains areas that may be located in the floodplain management area, is predominately wetland and may not be suitable for development. Check with the City of Hermantown for any certified, pending, or future assessments that may be reinstated. Recording fee \$46.00 (T#28040). Please respect private property and seek permission to view the parcel.

ST. LOUIS COUNTY MAKES NO REPRESENTATIONS, WARRANTIES, OR GUARANTEES WITH RESPECT TO ACCESS TO TAX FORFEITED LANDS SOLD. SUBJECT TO ALL EXISTING EASEMENTS OF RECORD AND RIGHTS-OF-WAY.

**Tract 266**

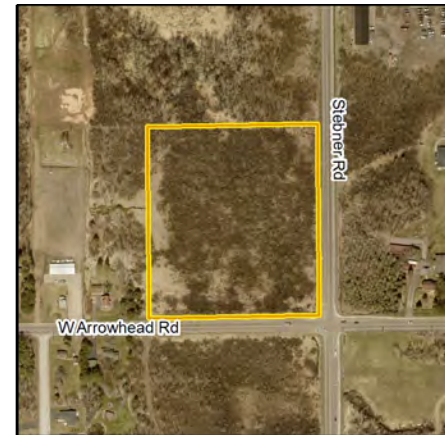
CITY OF HERMANTOWN

395-0070-00360

**\$51,400.00**

± 7.96 acres

D22240076

**Location:** Northwest corner of W Arrowhead and Stebner Roads, Hermantown**Legal:** Lot 18 EXCEPT Westerly 206 feet, Block 11, DULUTH HOMESTEADS SUBDIVISION PLAT**Sale Price****\$51,400.00**

This parcel is +/- 7.96 acres. Public water and sewer are available. Previously 4927 W Arrowhead Rd., the structures were removed prior to forfeiture. Zoning is C (High Density Commercial). Contact the City of Hermantown for permitted uses and zoning questions. This property is predominately wetlands that may not be suitable for development. Check with City of Hermantown for any certified, pending, or future assessments that may be reinstated. Recording fee \$46.00 (Abstract).

ST. LOUIS COUNTY MAKES NO REPRESENTATIONS, WARRANTIES, OR GUARANTEES WITH RESPECT TO ACCESS TO TAX FORFEITED LANDS SOLD. SUBJECT TO ALL EXISTING EASEMENTS OF RECORD AND RIGHTS-OF-WAY.

**Tract 267**

CITY OF HERMANTOWN

395-0080-00070

**\$1,100.00**

± 0.12 acres

D22240238

**Location:** Approximately 0.5 of a mile west of 4175 Midway Road, Hermantown**Legal:** Lot 7, Block 17, Lake View Addition to Duluth**Sale Price****\$1,100.00**

This +/- 40' x 128' parcel is a nonconforming lot of record and has no known legal access. Zoning is S-1 (Suburban). Contact the City of Hermantown for permitted uses and zoning questions. This parcel is predominately wetland and may not be suitable for development. Check with the City of Hermantown for any certified, pending, or future assessments that may be reinstated. Recording fee \$46.00 (Abstract). Please respect private property and seek permission to view this parcel.

ST. LOUIS COUNTY MAKES NO REPRESENTATIONS, WARRANTIES, OR GUARANTEES WITH RESPECT TO ACCESS TO TAX FORFEITED LANDS SOLD. SUBJECT TO ALL EXISTING EASEMENTS OF RECORD AND RIGHTS-OF-WAY.

**Tract 268**

CITY OF HERMANTOWN

395-0175-00370

**\$141,600.00**

± 2.50 acres

D22240207



**Location:** Approximately 0.09 of a mile south of Getchell Road and Trails End Drive, Hermantown

**Legal:** Lot 1, Block 7, TIMBER TRAILS ESTATES

**Sale Price****\$141,600.00**

This approximately 2.50-acre parcel is subject to the Declaration of Covenants, Conditions, Restrictions and Easement for Timber Trail Estates (T doc#844215) and an avigation easement to the Duluth Airport Authority (T doc#844217). Parcel has undeveloped platted access. Zoning is R-3 (Residential). Contact the City of Hermantown for permitted uses and zoning questions. This parcel contains wetlands that may impact development or access plans. Any potential owner must obtain appropriate approvals if improving undeveloped, platted roads. Check with the City of Hermantown for any certified, pending or future assessments that may be reinstated. Recording fee \$92.00 (Abstract, T#312362).

ST. LOUIS COUNTY MAKES NO REPRESENTATIONS, WARRANTIES, OR GUARANTEES WITH RESPECT TO ACCESS TO TAX FORFEITED LANDS SOLD. SUBJECT TO ALL EXISTING EASEMENTS OF RECORD AND RIGHTS-OF-WAY.

**Tract 269**

CITY OF HERMANTOWN

395-0175-00590, 00600

**\$49,600.00**

± 4.29 acres

D22240208



**Location:** Northeast corner of Trails End Drive and Trailwood Street, Hermantown

**Legal:** Outlot A, Timber Trails Estates  
Outlot B, Timber Trails Estates

**Sale Price****\$49,600.00**

This approximately 4.29-acre property is subject to the Declaration of Covenants, Conditions, Restrictions and Easements for Timber Trail Estates (T doc#844215) and an avigation easement for the Duluth Airport Authority (T doc#844217). Zoning is R-3 (Residential). Contact the City of Hermantown for permitted uses and zoning questions. This parcel is predominately wetland and may not be suitable for development. There may be an acreage discrepancy – potential buyers should consult a surveyor. Check with the City of Hermantown for any certified, pending or future assessments that may be reinstated. Recording fee \$92.00 (Abstract, T#347746).

ST. LOUIS COUNTY MAKES NO REPRESENTATIONS, WARRANTIES, OR GUARANTEES WITH RESPECT TO ACCESS TO TAX FORFEITED LANDS SOLD. SUBJECT TO ALL EXISTING EASEMENTS OF RECORD AND RIGHTS-OF-WAY.

**Tract 270**

CITY OF HERMANTOWN

395-0175-00610

**\$62,900.00**

± 14.61 acres

D22240209



**Location:** Between 4915 and 4937 Trails End Drive, Hermantown

**Legal:** Outlot C, Timber Trails Estates

**Sale Price****\$62,900.00**

This approximately 14.61-acre parcel is subject to the Declaration of Covenants, Conditions, Restrictions and Easements for Timber Trail Estates (doc#844215) and an avigation easement for the Duluth Airport Authority (doc#844217). Zoning is R-3 (Residential). Contact the City of Hermantown for permitted uses and zoning questions. The property contains wetlands that may impact development or access plans. There may be an acreage discrepancy – potential buyers should consult a surveyor. Check with the City of Hermantown for any certified, pending or future assessments that may be reinstated. Recording fee \$46.00 (T#347747).

ST. LOUIS COUNTY MAKES NO REPRESENTATIONS, WARRANTIES, OR GUARANTEES WITH RESPECT TO ACCESS TO TAX FORFEITED LANDS SOLD. SUBJECT TO ALL EXISTING EASEMENTS OF RECORD AND RIGHTS-OF-WAY.

**Tract 271**

CITY OF HERMANTOWN

395-0175-00620

**\$124,800.00**

± 1.52 acres

D22240210



**Location:** Between 4210 Getchell Road and 4201 Creekwood Place, Hermantown

**Legal:** Outlot D, Timber Trails Estates

**Sale Price****\$124,800.00**

This approximately 1.52-acre parcel is subject to the Declaration of Covenants, Conditions, Restrictions and Easements for Timber Trails Estates (doc#844215) and an avigation easement to the Duluth Airport Authority (doc#844217). Zoning is R-3 (Residential). Contact the City of Hermantown for permitted uses and zoning questions. Check with the City of Hermantown for any certified, pending or future assessments that may be reinstated. Any abandoned personal property remaining is part of the sale. Recording fee \$46.00 (T#347748).

ST. LOUIS COUNTY MAKES NO REPRESENTATIONS, WARRANTIES, OR GUARANTEES WITH RESPECT TO ACCESS TO TAX FORFEITED LANDS SOLD. SUBJECT TO ALL EXISTING EASEMENTS OF RECORD AND RIGHTS-OF-WAY.

**Tract 272**

CITY OF HERMANTOWN

395-0175-00630, 00640

**\$76,500.00**

± 10.54 acres

D22240211



**Location:** Between 4982 and 4990 Trails End Drive, Hermantown

**Legal:** Outlot E, Timber Trails Estates  
Outlot F, Timber Trails Estates

**Sale Price****\$76,500.00**

This approximately 10.54-acre property is divided by an undeveloped platted road. Outlot E is subject to a roadway easement located in the west half of the lot (T doc#781461). This entire property is subject to the Declaration of Covenants, Conditions, Restrictions and Easements for Timber Trail Estates (T doc#844215) and an avigation easement to the Duluth Airport Authority (T doc#844217). Zoning is R-3 (Residential). Contact the City of Hermantown for permitted uses and zoning questions. The property contains wetlands that may impact development or access plans. Any potential owner must obtain appropriate approvals if improving undeveloped, platted roads. Check with the City of Hermantown for any certified, pending or future assessments that may be reinstated. Recording fee \$112.00 (Abstract, T#347749, T#347750).

ST. LOUIS COUNTY MAKES NO REPRESENTATIONS, WARRANTIES, OR GUARANTEES WITH RESPECT TO ACCESS TO TAX FORFEITED LANDS SOLD. SUBJECT TO ALL EXISTING EASEMENTS OF RECORD AND RIGHTS-OF-WAY.

**Tract 273**

CITY OF HERMANTOWN

395-0175-00650

**\$32,500.00**

± 9.22 acres

D22240212



**Location:** Southwest corner of Trailwood Street and Stebner Road, Hermantown

**Legal:** Outlot G, Timber Trails Estates

**Sale Price****\$32,500.00**

This approximately 9.22-acre parcel is subject to the Declaration of Covenants, Conditions, Restrictions and Easements for Timber Trail Estates (doc#844215) and an avigation easement to the Duluth Airport Authority (doc#844217). Zoning is R-3 (Residential). Contact the City of Hermantown for permitted uses and zoning questions. This parcel is predominately wetland and may not be suitable for development. Check with the City of Hermantown for any certified, pending or future assessments that may be reinstated. Recording fee \$46.00 (T#347751).

ST. LOUIS COUNTY MAKES NO REPRESENTATIONS, WARRANTIES, OR GUARANTEES WITH RESPECT TO ACCESS TO TAX FORFEITED LANDS SOLD. SUBJECT TO ALL EXISTING EASEMENTS OF RECORD AND RIGHTS-OF-WAY.

<b>Tract 274</b>	TOWN OF INDUSTRIAL	400-0010-04655	<b>\$12,000.00</b>	± 2.96 acres	D22240099
------------------	--------------------	----------------	--------------------	--------------	-----------



**Location:** North of 7641 Albert Road, Saginaw

**Legal:** That part of the W1/2 of NE1/4 of SW1/4 lying South of Railroad Right of Way, Sec 27 Twp 51N Rge 17W



**Sale Price** **\$12,000.00**

This parcel is approximately 2.96 acres and adjoins an active railroad grade. There is no known legal access. Zoning is RES-4 (Residential) and MU-4 (Multiple Use). Contact St. Louis County Planning and Zoning for permitted uses and zoning questions. Parcel contains wetlands that may impact development or access plans. There may be an acreage discrepancy – potential buyers should consult a surveyor. Check with Industrial Township for any certified, pending or future assessments that may be reinstated. Recording fee \$46.00 (Abstract). Please respect private property and seek permission to view this parcel.

ST. LOUIS COUNTY MAKES NO REPRESENTATIONS, WARRANTIES, OR GUARANTEES WITH RESPECT TO ACCESS TO TAX FORFEITED LANDS SOLD. SUBJECT TO ALL EXISTING EASEMENTS OF RECORD AND RIGHTS-OF-WAY.

<b>Tract 275</b>	TOWN OF KELSEY	405-0010-03295	<b>\$16,200.00</b>	± 20.00 acres	D22250217
------------------	----------------	----------------	--------------------	---------------	-----------



**Location:** Approximately 0.36 of a mile northeast of Dass Road and Highway #29, Kelsey

**Legal:** W1/2 of NE1/4 of SW1/4, Sec 19 Twp 54N Rge 18W



**Sale Price** **\$16,200.00**

This +/- 20 acre parcel is crossed by a ditch in the north and has a 33-foot-wide easement (doc#197957) along the southern and western borders. Parcel has no known legal access. Zoning is MU-4 (Multiple Use). Contact St. Louis County Planning and Zoning for permitted uses and zoning questions. This parcel is predominately wetland and may not be suitable for development. Check with Kelsey Township for any certified, pending, or future assessments that may be reinstated. Recording fee \$46.00 (Abstract). Please respect private property and seek permission to view this parcel.

ST. LOUIS COUNTY MAKES NO REPRESENTATIONS, WARRANTIES, OR GUARANTEES WITH RESPECT TO ACCESS TO TAX FORFEITED LANDS SOLD. SUBJECT TO ALL EXISTING EASEMENTS OF RECORD AND RIGHTS-OF-WAY.

<b>Tract 276</b>	TOWN OF KELSEY	405-0010-05393	<b>\$16,100.00</b>	± 10.00 acres	D22250003
------------------	----------------	----------------	--------------------	---------------	-----------



**Location:** Approximately 0.17 of a mile south of 8594 Kelsey Frazer Road, Kelsey

**Legal:** S1/2 of S1/2 of NE1/4 of SE1/4, Sec 30 Twp 54N Rge 18W



**Sale Price** **\$16,100.00**

This parcel is approximately 10 acres and is crossed by about 334 feet of an unnamed stream. This stream is subject to the rights of the State of Minnesota (T doc#470982). Parcel has undeveloped easement access (T doc#470982). Zoning is MU-4 (Multiple Use) in about the western third of this parcel and is zoned SMU-3a (Shoreland Multiple Use) in the east. Contact St. Louis County Planning and Zoning for permitted uses and zoning questions. This parcel contains areas that may be located in the floodplain management area and contains wetlands that may impact development or access plans. There may be a spatial inaccuracy and an acreage discrepancy - potential buyers should consult a surveyor. Check with Kelsey Township for any certified, pending, or future assessments that may be reinstated. Recording fee \$46.00 (T#1005131).

ST. LOUIS COUNTY MAKES NO REPRESENTATIONS, WARRANTIES, OR GUARANTEES WITH RESPECT TO ACCESS TO TAX FORFEITED LANDS SOLD. SUBJECT TO ALL EXISTING EASEMENTS OF RECORD AND RIGHTS-OF-WAY.

**Tract 277**

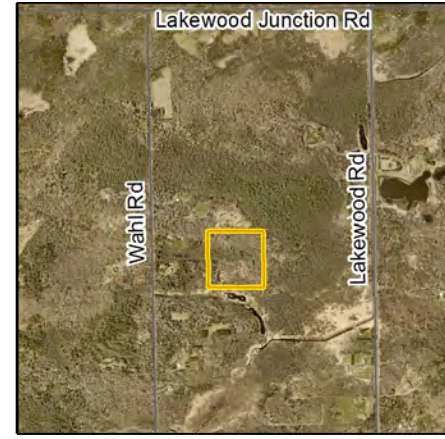
TOWN OF LAKEWOOD

415-0010-03230

**\$67,200.00**

± 10.00 acres

D22240215

**Location:** East of 5568 and 5582 Wahl Road, Duluth**Legal:** N½ of NW¼ of SE¼ Ex W½, Sec 10 Twp 51N Rge 13W**Sale Price****\$67,200.00**

This approximately 10-acre parcel has easement access (doc#810778). Property is addressed as 5574 Wahl Rd. Zoning is MUNS-4 (Multiple Use Non-Shoreland). Contact Lakewood Township for permitted uses and zoning questions. The property contains wetlands that may impact development or access plans. There may be an acreage discrepancy – potential buyers should consult a surveyor. Check with Lakewood Township for any certified, pending or future assessments that may be reinstated. Recording fee \$46.00 (Abstract).

ST. LOUIS COUNTY MAKES NO REPRESENTATIONS, WARRANTIES, OR GUARANTEES WITH RESPECT TO ACCESS TO TAX FORFEITED LANDS SOLD. SUBJECT TO ALL EXISTING EASEMENTS OF RECORD AND RIGHTS-OF-WAY.

**Tract 278**

TOWN OF LEIDING

425-0030-02800

**\$12,200.00**

± 20.00 acres

D22240100

**Location:** Approximately 0.96 of a mile east of Ollila and Nett Lake Roads, Orr**Legal:** NW1/4 OF SE1/4 EX S1/2, Sec 23 Twp 64N Rge 20W**Sale Price****\$12,200.00**

This +/- 20 acre parcel is nonconforming. Parcel has no known legal access. Zoning is FAM-1 (Forest Agricultural Management) and has height restrictions from the Orr Regional Airport Ordinance. Contact St. Louis County Planning and Zoning and the City of Orr for permitted uses and zoning questions. Parcel is predominately wetlands and may not be suitable for development. There may be an acreage discrepancy – potential buyers should consult a surveyor. Check with Leiding Township for any certified, pending, or future assessments that may be reinstated. Recording fee \$46.00 (T#228689). Please respect private property and seek permission to view this parcel.

ST. LOUIS COUNTY MAKES NO REPRESENTATIONS, WARRANTIES, OR GUARANTEES WITH RESPECT TO ACCESS TO TAX FORFEITED LANDS SOLD. SUBJECT TO ALL EXISTING EASEMENTS OF RECORD AND RIGHTS-OF-WAY.

**Tract 279**

TOWN OF MIDWAY

450-0010-00447, 00448

**\$28,600.00**

± 0.61 acres

D22240101

**Location:** East of 5343 Stark Road, Duluth

**Legal:** The South 133 feet of the East 100 feet of the West 345.5 feet of the SE1/4 of SE1/4, Sec 4 Twp 49N Rge 15W  
The South 133 feet of the East 100 feet of the West 445.5 feet in the SE1/4 of SE1/4, Sec 4 Twp 49N Rge 15W

**Sale Price****\$28,600.00**

This +/- 0.61 of an acre property is nonconforming. Zoning is RR-1 (Rural Residential). Contact Midway Township for permitted uses and zoning questions. Check with Midway Township for any certified, pending, or future assessments that may be reinstated. Recording fee \$46.00 (Abstract).

ST. LOUIS COUNTY MAKES NO REPRESENTATIONS, WARRANTIES, OR GUARANTEES WITH RESPECT TO ACCESS TO TAX FORFEITED LANDS SOLD. SUBJECT TO ALL EXISTING EASEMENTS OF RECORD AND RIGHTS-OF-WAY.

**Tract 280**


TOWN OF NORMANNA

485-0010-03412

**\$11,600.00**

± 1.14 acres

D22240102

**Location:** Approximately 0.33 of a mile southeast of 2948 Hagen Road, Duluth**Legal:** ELY 165 FT OF NLY 300 FT OF NE1/4 OF SE1/4, Sec 21 Twp 52N Rge 13W**Sale Price****\$11,600.00**

This nonconforming parcel is approximately 1.14 acres with no known legal access. Zoning is FAM-2 (Forest Agricultural Management). Contact St. Louis County Planning and Zoning for permitted uses and zoning questions. Parcel contains wetlands that may impact development or access plans. Check with Normanna Township for any certified, pending or future assessments that may be reinstated. Recording fee \$46.00 (Abstract). Please respect private property and seek permission to view this parcel.

ST. LOUIS COUNTY MAKES NO REPRESENTATIONS, WARRANTIES, OR GUARANTEES WITH RESPECT TO ACCESS TO TAX FORFEITED LANDS SOLD. SUBJECT TO ALL EXISTING EASEMENTS OF RECORD AND RIGHTS-OF-WAY.

**Tract 281**


TOWN OF NORTHLAND

490-0010-00035

**\$6,800.00**

± 5.00 acres

D22240241

**Location:** Northeast of 7165 Three Lakes Road, Canyon**Legal:** E½ of NE¼ of SW¼ of NE¼, Sec 1 Twp 53N Rge 17W**Sale Price****\$6,800.00**

This parcel is approximately 5 acres and has no known legal access. Zoning is MU-4 (Multiple Use). Contact St. Louis County Planning and Zoning for permitted uses and zoning questions. This parcel is predominately wetland and may not be suitable for development. There may be an acreage discrepancy – potential buyers should consult a surveyor. Check with Northland Township for any certified, pending, or future assessments that may be reinstated. Recording fee \$46.00 (T#239698). Please respect private property and seek permission to view this parcel.

ST. LOUIS COUNTY MAKES NO REPRESENTATIONS, WARRANTIES, OR GUARANTEES WITH RESPECT TO ACCESS TO TAX FORFEITED LANDS SOLD. SUBJECT TO ALL EXISTING EASEMENTS OF RECORD AND RIGHTS-OF-WAY.

**Tract 282**

TOWN OF PIKE

505-0015-02693

**\$95,600.00**

± 5.00 acres

D22250177

**Location:** 7057 Hill Road, Virginia**Legal:** The East 330 feet of the West 660 feet of the South 660 feet of the SE1/4 of the NW1/4, Sec 19 Twp 60N Rge 16W**Sale Price****\$95,600.00**

This parcel is approximately 5 acres and has a double-wide mobile home and 3 outbuildings. Condition of structures and utilities is unknown. Zoning is MU-4 (Multiple Use). Contact St. Louis County Planning and Zoning for permitted uses and zoning questions. The property contains wetlands that may impact development or access plans. The septic needs to be inspected prior to new occupancy - contact St. Louis County Onsite Wastewater for more information. Check with Pike Township regarding assessments of \$425.00 that may be reinstated, and for any other certified, pending, or future assessments. Any abandoned personal property remaining is part of the sale. Recording fee \$46.00 (Abstract). Well disclosure fee \$54.00.

ST. LOUIS COUNTY MAKES NO REPRESENTATIONS, WARRANTIES, OR GUARANTEES WITH RESPECT TO ACCESS TO TAX FORFEITED LANDS SOLD. SUBJECT TO ALL EXISTING EASEMENTS OF RECORD AND RIGHTS-OF-WAY.

**Tract 283**

TOWN OF PIKE

505-0015-04700

**\$42,900.00**

± 1.00 acres

D22250223

**Location:** 7015 Highway 169, Embarrass**Legal:** 1 AC SQUARE AT NE CORNER OF NE 1/4 OF SW1/4 EXCLUSIVE OF ROAD, Sec 30 Twp 60N Rge 16W**Sale Price****\$42,900.00**

This parcel is approximately 1 acre and has a single-story commercial building and warehouse. Condition of structures and utilities is unknown. Zoning is COM-11 (Commercial). Contact St. Louis County Planning and Zoning for permitted uses and zoning questions. The parcel contains wetlands that may impact development or access plans. If future development of this property or the surrounding area is planned, it should be assumed that petroleum contamination may still be present. If petroleum contamination is encountered during future development work, the MPCA should be notified immediately. Refer to MPCA Site ID: LEAK00010838. The septic needs to be inspected prior to new occupancy - contact St. Louis County Onsite Wastewater for more information. Check with Pike Township for any certified, pending, or future assessments that may be reinstated. Any abandoned personal property remaining is part of the sale. Recording fee \$46.00 (Abstract). Well disclosure fee \$54.00.

ST. LOUIS COUNTY MAKES NO REPRESENTATIONS, WARRANTIES, OR GUARANTEES WITH RESPECT TO ACCESS TO TAX FORFEITED LANDS SOLD. SUBJECT TO ALL EXISTING EASEMENTS OF RECORD AND RIGHTS-OF-WAY.

**Tract 284**

TOWN OF PORTAGE

510-0020-04910

**\$44,200.00**

± 13.32 acres

D22240080

**Location:** Approximately 0.17 of a mile north of 5892 River Road, Orr**Legal:** Govt Lot 3, EXCEPT West 470.00 feet lying North of South 615.20 feet; AND EXCEPT South 815.00 feet. Sec 32 Twp 66 Rge 17W**Sale Price****\$44,200.00**

This parcel is approximately 13.32 acres with about 1,042 feet of frontage on the Vermilion River and has easement access (Abstract doc#1329574). Zoning is SMU-5 (Shoreland Multiple Use). Contact St. Louis County Planning and Zoning for permitted uses and zoning questions. This parcel contains areas that may be located in the floodplain management area, is predominately wetland and may not be suitable for development. There may be an acreage discrepancy – potential buyers should consult a surveyor. Check with Portage Township for any certified, pending or future assessments that may be reinstated. Recording fee \$46.00 (Abstract).

ST. LOUIS COUNTY MAKES NO REPRESENTATIONS, WARRANTIES, OR GUARANTEES WITH RESPECT TO ACCESS TO TAX FORFEITED LANDS SOLD. SUBJECT TO ALL EXISTING EASEMENTS OF RECORD AND RIGHTS-OF-WAY.

**Tract 285**

TOWN OF PORTAGE

510-0020-04920

**\$57,800.00**

± 18.75 acres

D22240081

**Location:** Approximately 0.27 of a mile northeast of 5913 River Road, Orr**Legal:** Govt Lot 4, Sec 32 Twp 66N Rge 17W**Sale Price****\$57,800.00**

This parcel is approximately 18.75 acres with about 1,858.6 feet of frontage on the Vermilion River and has easement access (Abstract doc#1329574). Zoning is SMU-5 (Shoreland Multiple Use). Contact St. Louis County Planning and Zoning for permitted uses and zoning questions. This parcel contains areas that may be located in the floodplain management area, is predominately wetland and may not be suitable for development. There may be an acreage discrepancy – potential buyers should consult a surveyor. Check with Portage Township for any certified, pending or future assessments that may be reinstated. Recording fee \$46.00 (Abstract).

ST. LOUIS COUNTY MAKES NO REPRESENTATIONS, WARRANTIES, OR GUARANTEES WITH RESPECT TO ACCESS TO TAX FORFEITED LANDS SOLD. SUBJECT TO ALL EXISTING EASEMENTS OF RECORD AND RIGHTS-OF-WAY.

<b>Tract 286</b>	CITY OF RICE LAKE	520-0090-00550	<b>\$34,600.00</b>	± 3.10 acres	D22240217
------------------	-------------------	----------------	--------------------	--------------	-----------



**Location:** Northwest corner of Howard Gnesen Road and Fayre Road, Duluth

**Legal:** Lots 28 through 31, Block 2, Colmans 4th Acre Tract Addition to Duluth



<b>Sale Price</b>	<b>\$34,600.00</b>
-------------------	--------------------

This +/- 3.10 acre parcel is crossed by approximately 350 feet of an unnamed creek. Zoning is RES2 (Residential 2). Contact the City of Rice Lake for permitted uses and zoning questions. The property contains wetlands that may impact development or access plans. Check with the City of Rice Lake for any certified, pending or future assessments that may be reinstated. Recording fee \$46.00 (Abstract).

ST. LOUIS COUNTY MAKES NO REPRESENTATIONS, WARRANTIES, OR GUARANTEES WITH RESPECT TO ACCESS TO TAX FORFEITED LANDS SOLD. SUBJECT TO ALL EXISTING EASEMENTS OF RECORD AND RIGHTS-OF-WAY.

<b>Tract 287</b>	TOWN OF WHITE	570-0022-01016	<b>\$45,900.00</b>	± 6.02 acres	D22240083
------------------	---------------	----------------	--------------------	--------------	-----------



**Location:** 5303 Stepetz Road 53, Aurora

**Legal:** Starting at the Southeast corner of the SE1/4 of SE1/4 thence North for a distance of 33 feet which is the Point of Beginning; thence North to the center of the East line of said forty; thence West for a distance of 416 feet; thence South to a point 33 feet North of the South line of said forty; thence East for a distance of 416 feet to the Point of Beginning. Sec 16 Twp 58N Rge 15W



<b>Sale Price</b>	<b>\$45,900.00</b>
-------------------	--------------------

**SOLD**

This approximately 6.02 acres parcel has a 1-story structure, an attached 2-stall garage, and a detached single stall garage. Condition of utilities is unknown. Zoning is MU-4 (Multiple Use). Contact St. Louis County Planning and Zoning for permitted uses and zoning questions. There may be an acreage discrepancy – potential buyers should consult a surveyor. Check with White Township regarding assessments of \$470.00 that may be reinstated, and for any other certified, pending or future assessments. Any abandoned personal property remaining is part of the sale. Recording fee \$46.00 (Abstract). Well disclosure fee \$54.00.

ST. LOUIS COUNTY MAKES NO REPRESENTATIONS, WARRANTIES, OR GUARANTEES WITH RESPECT TO ACCESS TO TAX FORFEITED LANDS SOLD. SUBJECT TO ALL EXISTING EASEMENTS OF RECORD AND RIGHTS-OF-WAY.

<b>Tract 288</b>	TOWN OF WHITE	570-0050-00130	<b>\$11,100.00</b>	± 0.40 acres	D22240084
------------------	---------------	----------------	--------------------	--------------	-----------



**Location:** Approximately 0.09 of a mile south of Highway 110 on east side of S 2nd Street W, Aurora

**Legal:** Lot 13, Block 1, GARDENDALE TOWN OF WHITE



<b>Sale Price</b>	<b>\$11,100.00</b>
-------------------	--------------------

This nonconforming parcel is approximately 0.4 of an acre. Zoning is RES-7 (Residential). Contact the St. Louis County Planning and Zoning Department for permitted uses and zoning questions. The parcel contains wetlands that may impact development and/or access plans. Check with White Township for any certified, pending or future assessments that may be reinstated. Any abandoned personal property remaining is part of the sale. Recording fee \$46.00 (Abstract).

ST. LOUIS COUNTY MAKES NO REPRESENTATIONS, WARRANTIES, OR GUARANTEES WITH RESPECT TO ACCESS TO TAX FORFEITED LANDS SOLD. SUBJECT TO ALL EXISTING EASEMENTS OF RECORD AND RIGHTS-OF-WAY.

**Tract 289**

TOWN OF WUORI

580-0010-00576

**\$26,900.00**

± 2.10 acres

D22240085

**Location:** Northeast corner of Werner Road and Rice River Road, Virginia

**Legal:** That part of the W1/2 of SW1/4 of SE1/4 that lies South of the following described line which is a Power Line extending over and across said W1/2 of SW1/4 of SE1/4 to-wit: A line extending from a point on the East line of said W1/2 of SW1/4 of SE1/4 and 570 feet North of the Southeast corner of said W1/2 of SW1/4 of SE1/4 to a point on the West line of said W1/2 of SW1/4 of SE1/4 and 710 feet North of the Southwest corner of said W1/2 of SW1/4 of SE1/4 lying and being East of County Road No. 303, Sec 3 Twp 59N Rge 17W

**Sale Price****\$26,900.00**

This nonconforming parcel is approximately 2.10 acres with a powerline easement along the eastern border and is crossed by the Werner Rd. in the south. Previously 6912 Rice River Rd., this parcel has a dilapidated structure. Zoning is MU-5 (Multiple Use). Contact the St. Louis County Planning and Zoning Department for permitted uses and zoning questions. Parcel contains wetlands that may impact development and/or access plans. There may be an acreage discrepancy – potential buyers should consult a surveyor. Check with Wuori Township regarding assessments of \$335.00 that may be reinstated, and for any other certified, pending or future assessments. Any abandoned personal property remaining is part of the sale. Recording fee \$46.00 (Abstract).

ST. LOUIS COUNTY MAKES NO REPRESENTATIONS, WARRANTIES, OR GUARANTEES WITH RESPECT TO ACCESS TO TAX FORFEITED LANDS SOLD. SUBJECT TO ALL EXISTING EASEMENTS OF RECORD AND RIGHTS-OF-WAY.

**Tract 290**

UNORGANIZED 57 16

677-0014-00853

**\$32,900.00**

± 4.50 acres

D22250179

**Location:** 4089 Barker Road South, Gilbert

**Legal:** E1/2 of N1/2 of N1/2 of NE1/4 of NW1/4 EXCEPT Northerly 33 feet thereof. Sec 21 Twp 57N Rge 16W

**Sale Price****\$32,900.00**

This parcel is approximately 4.5 acres and is crossed by about 349 feet of an unnamed stream off the St. Louis River. Parcel has a dilapidated, fire damaged mobile home and outbuildings. Condition of structures and utilities is unknown. Zoning is MU-5 (Multiple Use). Contact St. Louis County Planning and Zoning for permitted uses and zoning questions. The parcel contains wetlands that may impact development or access plans. There may be an acreage discrepancy – potential buyers should consult a surveyor. Check with St. Louis County Auditor regarding assessments of \$145.00 that may be reinstated, and for any other certified, pending, or future assessments. Any abandoned personal property remaining is part of the sale. Recording fee \$46.00 (Abstract). Well disclosure fee \$54.00.

ST. LOUIS COUNTY MAKES NO REPRESENTATIONS, WARRANTIES, OR GUARANTEES WITH RESPECT TO ACCESS TO TAX FORFEITED LANDS SOLD. SUBJECT TO ALL EXISTING EASEMENTS OF RECORD AND RIGHTS-OF-WAY.

**Tract 291**

UNORGANIZED 67 21

762-0010-01970

**\$17,000.00**

± 4.94 acres

D22240225

**Location:** Approximately 0.09 of a mile north of Keyes Road on the west side of U.S. Highway #53, Orr

**Legal:** That part of the NW1/4 of NE1/4 described as follows: Beginning at the Northeast corner of said NW1/4 of NE1/4 thence West 416 feet; thence South 520 feet; thence East 416 feet; thence North 520 feet to the Point of Beginning. \*\*\*Subject to Highway Right of Way Easement\*\*, Sec 13 Twp 67N Rge 21W

**Sale Price****\$17,000.00**

This approximately 4.94-acre parcel is a nonconforming lot of record. Zoning is FAM-3 (Forest Agricultural Management). Contact St. Louis County Planning and Zoning for permitted uses and zoning questions. Parcel contains wetlands that may impact development or access plans. Check with the St. Louis County Auditor for any certified, pending or future assessments that may be reinstated. Recording fee \$46.00 (Abstract).

ST. LOUIS COUNTY MAKES NO REPRESENTATIONS, WARRANTIES, OR GUARANTEES WITH RESPECT TO ACCESS TO TAX FORFEITED LANDS SOLD. SUBJECT TO ALL EXISTING EASEMENTS OF RECORD AND RIGHTS-OF-WAY.



# BEST PRACTICES

Land and Minerals Department *St. Louis County, Minnesota*

## BEST PRACTICES OF MN STATE TAX-FORFEITED LANDS USE

An overview of activities you CAN and CANNOT partake in on Minnesota State Tax-Forfeited lands managed by the St. Louis County Land and Minerals Department.

### YOU CAN:

- Hunt on MN State Tax-Forfeited land. (All federal, state, and local laws and regulations apply.)
- Gather on MN State Tax-Forfeited land. (All federal, state, and local laws and regulations apply.)
- Enjoy authorized trails and recreate on MN State Tax-Forfeited land. (All federal, state, and local laws and regulations apply.)

### YOU CANNOT:

- Dispose of garbage, refuse or electronics on MN State Tax-Forfeited land.
- Build a structure or fixture (this includes but is not limited to a shed, lean-to, dock, garage, fence, barricade, or gate) on MN State Tax-Forfeited land.
- Park your vehicle frequently on MN State Tax-Forfeited land (for example, you have a tax-forfeited lot near your house or work, you are not allowed to park without a permit or lease).
- Construct permanent deer stands on MN State Tax-Forfeited land.
- Cut trees or any other vegetation without a permit or lease on MN State Tax-Forfeited land. This includes harvesting of dead and down trees.
- Access MN State Tax-Forfeited land through private property without permission.
- Place fill on MN State Tax-Forfeited land without a permit.
- Place any type of sign, including “No Trespassing” or “Private Property”, on MN State Tax-Forfeited land.
- Construct or create parking areas or access routes of any material including sand, gravel, asphalt, or concrete on MN State Tax-Forfeited land.
- Construct or create garden areas, including raised beds and fences, on MN State Tax-Forfeited land without the proper lease issued by the Land and Minerals Department.





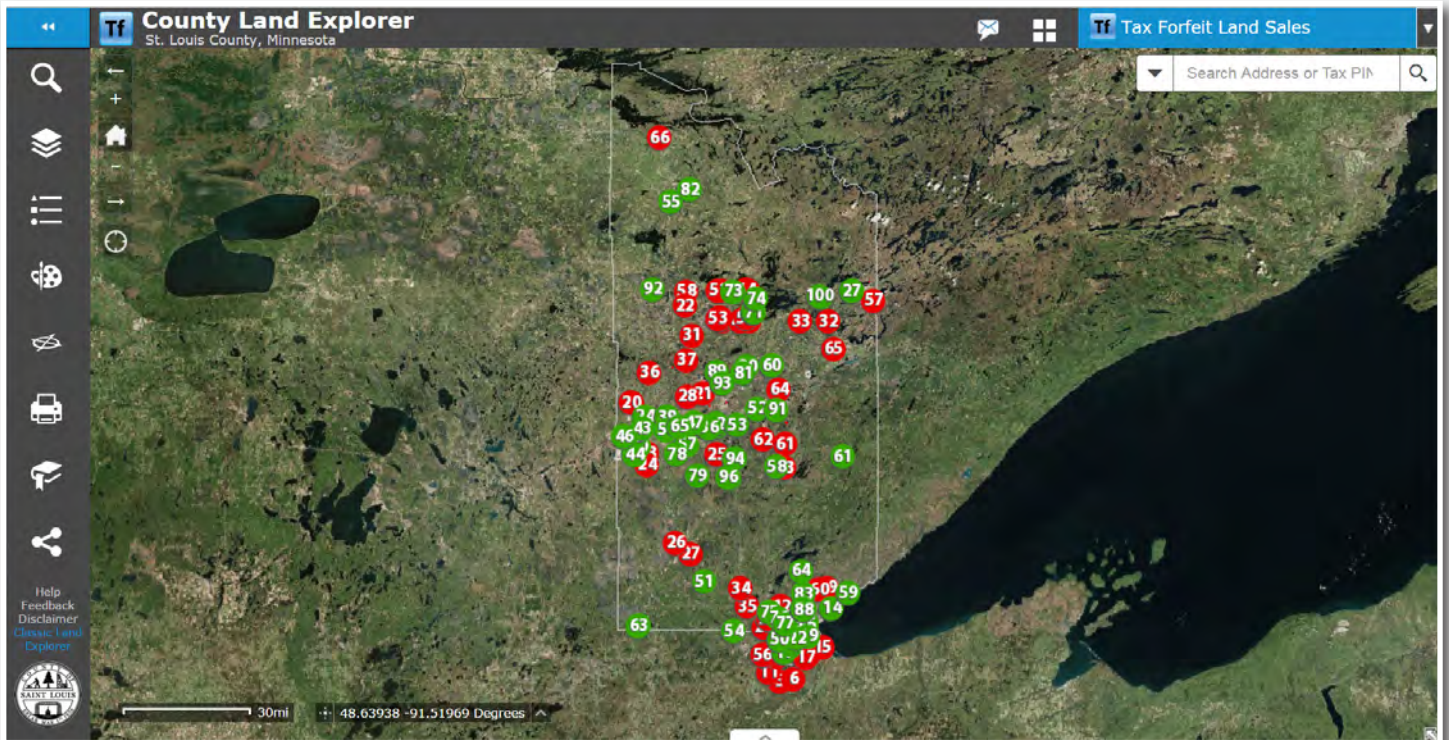
# MAPPING- AUCTION AND AVAILABLE LIST

Land and Minerals Department *St. Louis County, Minnesota*

## County Land Explorer

Mapping of St. Louis County Tax-Forfeited Land Sales

The St. Louis County Land Explorer is an interactive web mapping application providing the ability to find and map St. Louis County land record data. This map application allows users to view tax-forfeited property available at the upcoming public auction, tax-forfeited properties available to purchase over the counter, and former shoreland lease lot sales.



**Web Link:** <http://www.stlouiscountymn.gov/explorer>

**About App:** [stlouiscountymn.gov/LANDPROPERTY/Maps/MappingApplications/CountyLandExplorer.aspx](http://stlouiscountymn.gov/LANDPROPERTY/Maps/MappingApplications/CountyLandExplorer.aspx)

## To View

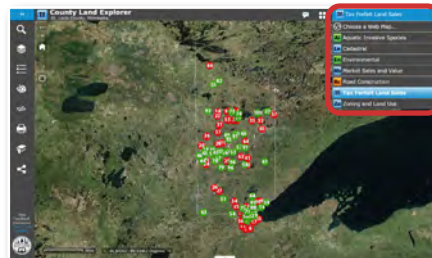
### Step 1:

Open County Land Explorer



### Step 2:

Select "Tax-Forfeited Land Sales"



### Step 3:

Search by address or parcel number





# DISCLAIMERS & TERMS

Land and Minerals Department *St. Louis County, Minnesota*

**1. WITHDRAWAL:** The right to withdraw or add any properties to this list is hereby reserved by the County Auditor.

## 2. BIDDING AND SALES:

**A. PROCESS:** All properties will be sold to the highest responsible bidder at auction. Bidding will begin at the minimum bid specified on the list. If a property is not sold at auction, it may be for sale over-the-counter, on a first come, first served basis, or go to an online auction. The county reserves the right to reject any bidder who has defaulted on a land sale contract or is a prohibited buyer or bidder as defined below.

**B. SALES:** All sales are final, and no refunds or exchanges are permitted.

**C. ERRORS:** Buyer agrees to fully cooperate in adjusting for clerical or scrivener's errors on any documentation that is a part of this transaction, including, but not limited to, errors related to the amount of the purchase price or installment payments, the term of the contract, or number of installment payments.

**D. PROHIBITED BUYERS OR BIDDERS:** Pursuant to Minnesota Statutes § 282.016, the following persons or entities shall not be allowed to register or participate in the auction, either personally, or as an agent or attorney for a prohibited person or entity: 1) district court administrators, county auditors, treasurer, assessors or supervisors of assessments, land commissioners or assistant land commissioners for tax-forfeited lands, or any deputies or employees of any of the above individuals, 2) a person or entity that owns another property within St. Louis County for which there are delinquent taxes owing, 3) a person or entity that has held a rental license in St. Louis County and the license has been revoked within five years of the date of the auction, or 4) a person or entity that has been a vendee of a contract for purchase of a property offered for sale under Chapter 282, which contract has been canceled within 5 years of the date of the auction. A person prohibited from purchasing property must not directly, or indirectly, have another person purchase a property on behalf of the prohibited buyer for the prohibited buyer's benefit or gain. If a person or entity pre-registers for the auction, the county will perform a search upon receipt of the registration forms to determine if the applicant is a prohibited buyer or bidder. If found to be a prohibited bidder or buyer, notification and explanation will be sent prior to the day of the auction. Those who are prohibited will not be permitted to register or bid on properties at auction. For a person or entity that registers on the day of the auction, the county will perform a search to determine if the applicant is a prohibited buyer or bidder. In the event that it is found the applicant is prohibited, they will not be allowed to register or bid on properties at auction. In the event a winning bid has been awarded to a prohibited bidder or buyer, the person or entity will forfeit their earnest money, and the sale will be nullified as invalid. The property may be re-bid or re-offered at a future auction, at the sole discretion of St. Louis County.

**E. CONFLICT OF INTEREST:** Minnesota Statute 282.016 prohibits the direct or indirect purchase of tax-forfeited land by a county auditor, county treasurer, county attorney, court administrator of the district court, county assessor, supervisor of assessments, deputy or clerk or an employee of such office, a commissioner for tax-forfeited lands, or an assistant to such commissioner.

**F. FORMER OWNERS:** If you are a former owner of a property being auctioned, you must pay the minimum bid price or the amount of delinquency, whichever is more, pursuant to Minnesota Statutes § 282.01, Subd. 7.

**G. FEES:** The County Auditor shall charge and collect in full at the time of sale for the State of Minnesota an assurance fee of 3% of the total sale price. Additional fees such as recording fees, deed fees, and deed taxes will be due and explained at the time of closing.

**I. NON-SUFFICIENT FUNDS CHECK CHARGE:** A \$30.00 service charge will be imposed on any dishonored or non-sufficient funds (NSF) check.

**3. ASSESSMENTS:** Properties offered for sale may be subject to unpaid assessments. Before purchasing, prospective buyers should consult the Finance Department for properties in the City of Duluth, or the City or Township Clerk for all other locations, and/or St. Louis County in respect to any certified, pending or future assessments that may exist. Any municipality or other public authority is authorized to make a reassessment or a new assessment to a property in an amount equal to the remaining unpaid original assessment at the time of forfeiture (Minnesota Statutes §§ 429.071, Subd. 4 and 435.23).

**4. REAL ESTATE TAXES:** Forfeited property that is repurchased, or sold at a public or private sale, on or before December 31 of an assessment year shall be placed on the assessment rolls for that year's assessment, pursuant to Minnesota Statutes §§ 272.02, Subd. 38(c). If a purchase is made before December 31, taxes will be payable for the following year.

**5. ZONING:** Properties sold through this auction are subject to local zoning ordinances. Contact your local zoning administrator to obtain copies of these ordinances. No structure or part thereof shall be erected, constructed, moved, or structurally altered, and no land shall change in use until the local zoning authority has approved and issued a permit, if applicable. St. Louis County makes no warranty that the properties are "buildable". It is the sole responsibility of prospective buyers to be fully informed prior to purchasing, and the county encourages prospective buyers to contact the local land use and zoning authorities where the properties are located for information about building codes, zoning laws, or other information that affect the properties.

**6. SUBJECT TO:** All sales are subject to existing liens, leases, easements, deed restrictions, dedications, and rights-of-way.

**7. PROPERTY BOUNDARIES:** Property boundaries shown on any web or paper maps provided by the county are for reference only and are subject to change. Prospective buyers should consult licensed surveyors to determine legal boundaries. St. Louis County is not responsible for locating or determining property lines or boundaries.

**8. WETLANDS AND FLOODPLAINS:** St. Louis County has not performed any wetland delineation on properties offered for sale, unless otherwise noted. No refunds will be made due to presence of wetlands, floodplains, or any other environmental condition that may be present. It is the buyer's sole responsibility to research, inspect, and review a property prior to purchasing.

**9. RESTRICTIVE COVENANTS:** Some non-platted properties listed for sale may contain non-forested marginal land or wetlands as defined in Minnesota Statutes. The deeds for these properties will contain a restrictive covenant, which will prohibit enrollment of the properties in a state funded program providing compensation for conservation of marginal land or wetlands. Notice of the existence of non-forested marginal land or wetlands will be available to prospective buyers upon request.

**10. MINERAL RIGHTS:** All minerals and mineral rights are retained by the State of Minnesota when a tax-forfeited property is conveyed.



# DISCLAIMERS & TERMS

Land and Minerals Department *St. Louis County, Minnesota*

## 11. PROPERTY CONDITION:

**A. SOLD "AS IS":** All properties are sold "as is" and may not conform to local building and zoning ordinances. St. Louis County makes no warranty that the land is "buildable". It is the sole responsibility of prospective buyers to be fully informed prior to purchasing. Buyers are encouraged to contact the local land use and zoning authority where the properties are located for information about building codes, zoning laws, or other municipal information that may affect the properties. Buyers will be required to sign the "Buyer's 'As Is' Addendum" as part of the Terms of Sale, which will be available for review prior to the auction.

**B. LEAD:** Some properties may present exposure to lead from lead-based paint that may place young children at risk of developing lead poisoning. If you are interested in purchasing a single-family dwelling built prior to 1978, you have the right to conduct a risk assessment or inspection for lead-based paint hazards at your expense at least ten (10) days before the sale date. Please contact the Land and Minerals Department, Government Services Center, 320 West 2nd Street, Suite 302, Duluth, MN 55802, Phone No. 218-726-2606, to arrange a time to conduct such assessment or inspection.

**C. RADON WARNING STATEMENT:** The Minnesota Department of Health strongly recommends that ALL homebuyers have an indoor radon test performed prior to purchase or taking occupancy, and recommends having the radon levels mitigated if elevated concentrations are found. Every buyer of an interest in residential real property is notified that the property may present exposure to dangerous levels of indoor radon gas that may place the occupants at risk of developing radon-induced lung cancer. Radon, a Class A human carcinogen, is the leading cause of lung cancer in nonsmokers and the second leading cause overall. The seller of any interest in residential real property is required to provide the buyer with any information on radon test results of the dwelling. St. Louis County has not performed and is not aware of any radon testing on properties offered for sale, unless otherwise noted. The county will provide a copy of the Minnesota Department of Health's "Radon in Real Estate Transactions" publication to any buyer of residential tax-forfeited property.

**D. TESTING:** Buyers are able to obtain authorization from St. Louis County to perform soil testing, at their own expense, before purchasing a property. The sale will not be rescinded if soil problems of any type are discovered after the sale.

**E. TITLE:** Neither the county nor the State of Minnesota warrants the condition of title. Buyer will receive documentation regarding purchase at the time of sale and/or the Commissioner of Revenue will issue a deed from the State of Minnesota after full payment is made. Tax forfeiture will create a break in the chain of title. SELLER CONVEYS TAX TITLE, and the services of an attorney may be necessary to make the title marketable.

**F. HAZARD MATERIALS INDEMNIFICATION:** The buyer shall indemnify St. Louis County and/or the State of Minnesota for environmental contamination arising or resulting from the buyer's use and occupancy of the purchased property.

**G. HISTORY:** St. Louis County makes no representations regarding the history or condition of the properties offered for sale. It is the buyer's sole responsibility to research the history and condition of any property that buyer wishes to purchase.

**12. MORTGAGES AND OTHER LIENS:** It is advised that all buyers consult a real estate attorney prior to purchasing tax-forfeited properties with unsatisfied mortgages and/or other liens held against them.

**13. LEGAL COUNSEL:** In order to protect your legal interests, we recommend that you consult with a real estate attorney regarding installment contracts, title issues, boundary issues, assessments, mortgages, and other legal matters.

**14. ACCESS:** ST. LOUIS COUNTY MAKES NO REPRESENTATIONS, WARRANTIES, OR GUARANTEES WITH RESPECT TO ACCESS TO TAX-FORFEITED PROPERTIES OFFERED FOR SALE. ALL PROPERTIES ARE SOLD AS IS, WITHOUT WARRANTIES OR REPRESENTATION OF ANY KIND.



# LAND SALE INFORMATION

Land and Minerals Department *St. Louis County, Minnesota*

## Q & A

### 1. WHAT IS THE DATE, TIME, AND LOCATION OF YOUR TAX SALE?

Available properties and additional information about them are posted on [stlouiscountymn.gov/landsales](http://stlouiscountymn.gov/landsales). Auction dates will be posted on the website at least 30 days prior to the auction start date. The next Tax-Forfeited Settlement Sale will be in Fall 2026.

### 2. HOW AND WHEN DO I REGISTER FOR YOUR TAX SALES?

You can pre-register by filling out our online Registration Form found on our website: [stlouiscountymn.gov/landsales](http://stlouiscountymn.gov/landsales). Registration with St. Louis County is not necessary to participate in the Public Surplus auction, but it is required if you are the successful bidder.

Note: you will need to register with Public Surplus to bid on online auctions at: [publicsurplus.com](http://publicsurplus.com). Contact Public Surplus via email or their chat function if you have questions about using their website.

### 3. WHEN AND WHERE ARE YOUR TAX SALES ADVERTISED?

The land sales are advertised in the official newspapers of the County (currently the Duluth News Tribune [duluthnews.com](http://duluthnews.com), the Ely Echo, and the Cook News Herald which also publishes notices online to [mnpublicnotice.com](http://mnpublicnotice.com)) and on our website: [stlouiscountymn.gov/landsales](http://stlouiscountymn.gov/landsales). Flyers with a QR code link to our website can be picked up at St. Louis County offices or from one of our multiple area-wide distribution sites.

### 4. WHAT HAPPENS TO PROPERTIES THAT DO NOT SELL AT AUCTION? ARE THEY STILL AVAILABLE FOR PURCHASE?

Properties that do not sell at auction may be purchased over the counter or may go back to online auction. Properties on our Available List are offered on a first come, first served basis and can be viewed on our website: [stlouiscountymn.gov/landsales](http://stlouiscountymn.gov/landsales). Click on one of the listings that include "Available List".

## ADDITIONAL INFORMATION

- The properties being offered for sale were once privately owned, but forfeited to the state due to failure to pay real estate taxes. St. Louis County manages State of MN tax-forfeited properties in St. Louis County.
- Tax-forfeited lands are either reserved for conservation purposes or disposed of through a classification system that is determined by the county board and approved by the Commissioner of Natural Resources (Minnesota Department of Natural Resources).
- When a parcel forfeits, county board resolution determines its classification, upon approval of the Commissioner of Natural Resources (Minnesota Department of Natural Resources). When a parcel is classified as nonconservation, it can be sold for private ownership via auction.
- Properties identified for auction are sold to the highest bidder; however, not for less than the sale price listed.
- When a parcel is classified as conservation, it is retained for natural resource management, such as timber production, mining, public recreation, and environmental benefits.
- Minerals in tax-forfeited land and tax-forfeited stockpiled metallic minerals or materials are subject to mining (mineral rights). Mineral rights are retained by the State of Minnesota.



St. Louis County, Minnesota

SPRING 2026

# TAX-FORFEITED SETTLEMENT AVAILABLE LIST

Land and Minerals Department

- Recreational Land
- Structures
- Investment Property
- Lakeshore

Photo Credit: Jeri Georges



Land and Minerals Department

320 W 2<sup>nd</sup> Street - Government Services Center, Suite 302, Duluth, MN 55802



**All settlement sales must be paid in full.**

[stlouiscountymn.gov/landsales](http://stlouiscountymn.gov/landsales)

218-726-2606