

VIRGINIA ZONE

Active Pits

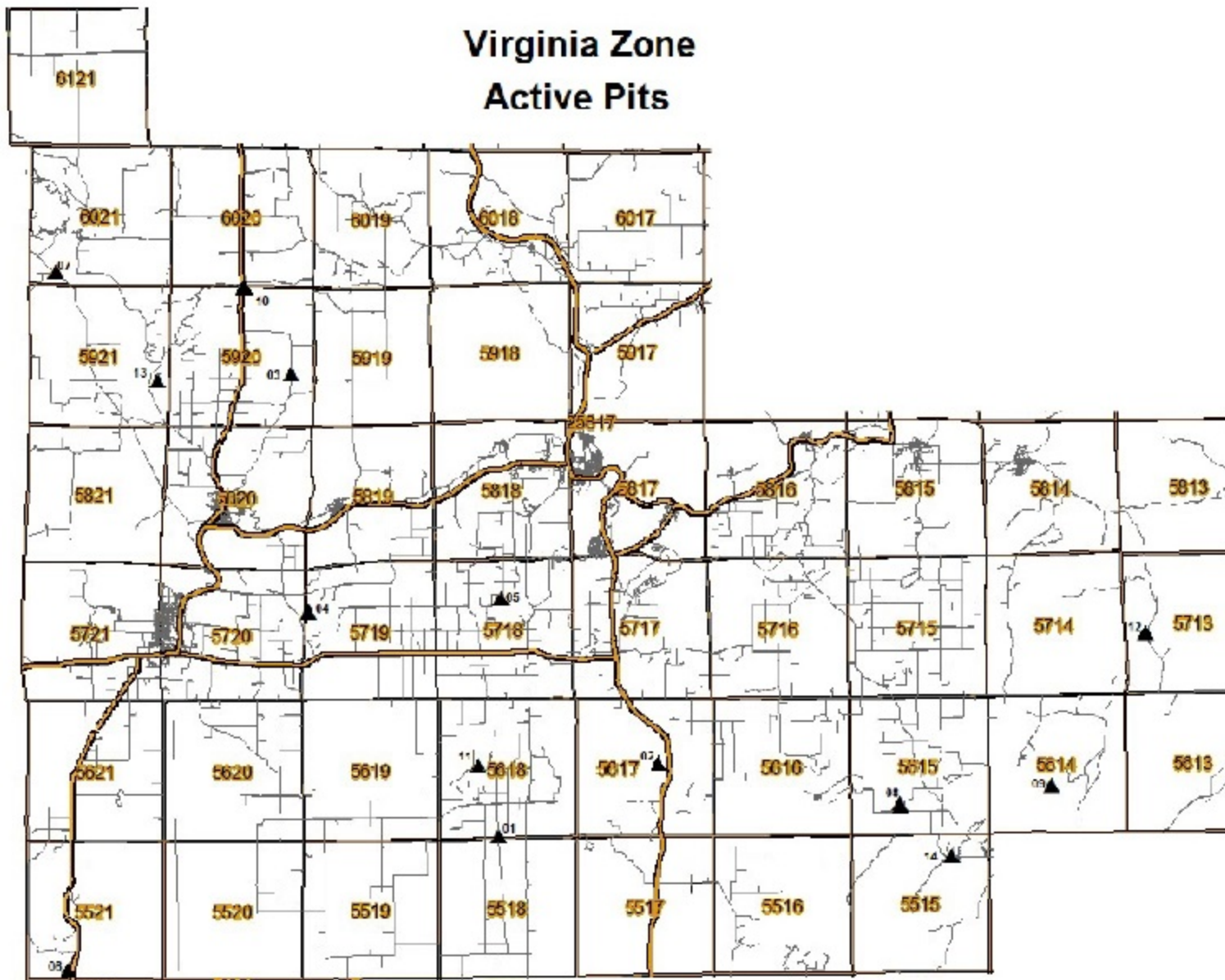
JDH 03/02/2026

Pit Name	Legal	Price/cyd	Notify Public Works of Permit		Key Needed	Comments/Special Conditions
			Y/N	District		
1. Admiral Rd. - 788	SW-SE 33-56-18	\$3.50	Y	6	N	PW and Township stockpiles <u>East</u> of Road. Various other stockpiles on <u>West</u> side and use must be approved.
2. Anchor Lake	E½-SE 15-56-17	\$3.50	N	6	N	Limited material, sandy, limited rock. Communications tower adjacent (lease). Possible Septic Sand. Steep face. Stripping needed.
3. Colombe	NW-SW 24-59-20	\$3.50	Y	7	N	Small pit, rocky mixed material. Observe South bank (steep) property line. Need to have timber removed and stripped.
4. DuPont	SW-SW 7-57-19	\$3.50	Y	7	Y	Pit stockpiles owned by Public Works. Southern part of pit is open for permits which consists of select sand material.
5. Elbow Lake – 315	NE-SE 9-57-18	\$3.50	Y	6	Y	PW Class 5 piles. Good Class 5 material but needs overburden removal in places. Stormwater berms located on Southeast.
6. Finberg	SE-SE 32-55-21	\$3.50	Y	7	Y	Land Department stockpile. Sandy material.
7. Greenrock	SW-NW 32-60-21	\$3.50	N	7	Y	Sand, fine gravel with little cobble or binder, possible septic quality in places. North and west side of the pit is closed.
8. Harris	N½-SW 28-56-15	\$3.50	Y	6	Y	Rocky clay material, excellent crushing. PW and Township stockpiles.
9. Linwood Lake	SE-SE 21-56-14	\$3.50	N	6	N	Sand, fine gravel. Small pit.
10. North Balkan	NW-NW 3-59-20	\$3.50	N	7	Y	Sandy, used as possible septic sand. No taking from signed Northwest bank (MNDOT). Stripping needed. Observe property line with MNDOT.
11. Norway Rd. - 312	SW-SE 17-56-18	\$3.50	Y	6	Y	Sandy with small rock, barely adequate binder, possible septic sand material. Multiple stockpiles with various owners.
12. Pungy Stick	SE-NE 19-57-13	\$3.50	N	6	N	Small pit West side #110 (Forest Highway 11). Cobbly and rocky.
13. Sunset Lake	NW-NW 25-59-21	\$3.50	Y	Y	Y	Major PW use, contact office due to limited permits available. Berms and retaining ponds adjacent to stream. Hibbing Tac Land gravel pit adjacent.
14. Tiger Lily - Whiteface	SE-SW 2-55-15	\$3.50	Y	6	Y	Multipurpose pit, good mix of materials. East side off limits, MN Power ownership.

St. Louis County

Virginia Zone Active Pits

Virginia Zone Active Pits




Prepared By:
Jacob Holte

Map Created 04/06/2023

Virginia Zone Area of Operations

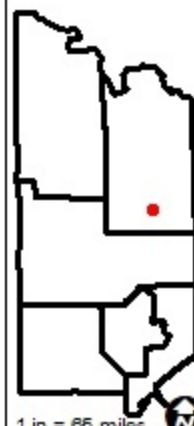
Disclaimer:
This is a compilation of records as they appear in the Saint Louis County Office, affecting the area shown. This drawing is to be used only for reference purposes, and the County is not responsible for any inaccuracies herein contained.

Legend

 Gravel Pit Locations



Comments



1 in = 65 miles