

**BRIMSON ZONE**

<b>Pit Name</b>	<b>Legal</b>	<b>Price/cy</b>	<b>Notify Public Works of Permit/ District</b>		<b>Locked, Key Needed</b>	<b>Comments/Special Conditions</b>
Laine Road 532-12L	NE-SW 12-53-12	\$3.50	Y	5	Y	Sand and fine gravel, silty in spots. Rock for sale or use.
Ross Creek 523-04C	NE-NW 4-52-13	\$4.50	Y		Y	Gravel, small cobble. Two class-5 stockpiles on site: Public Works - Land Dept and Normanna Township. Avoid seep area on southeast bank. Potential Permits available later in Summer 2026.
Rossini Rd. (95) 542-21G	SW-NE 21-54-12	\$3.50	Y	5	Y	Clean sand, gravel, small cobble. Public Works stockpiles. Screened rock.
South Rd (aka Number 4) 555-01RS	SE-SE 1-55-15	\$3.50	Y	6	Y	Long term multipurpose pit. Next expansion expected to be east of the South Pit Road. Land Dept stockpile on site. No Permits Available in 2026.

**Public Works Supervisors: Dist. #5 – Gordy Halverson Dist. #6 Gerald VanGuilder**

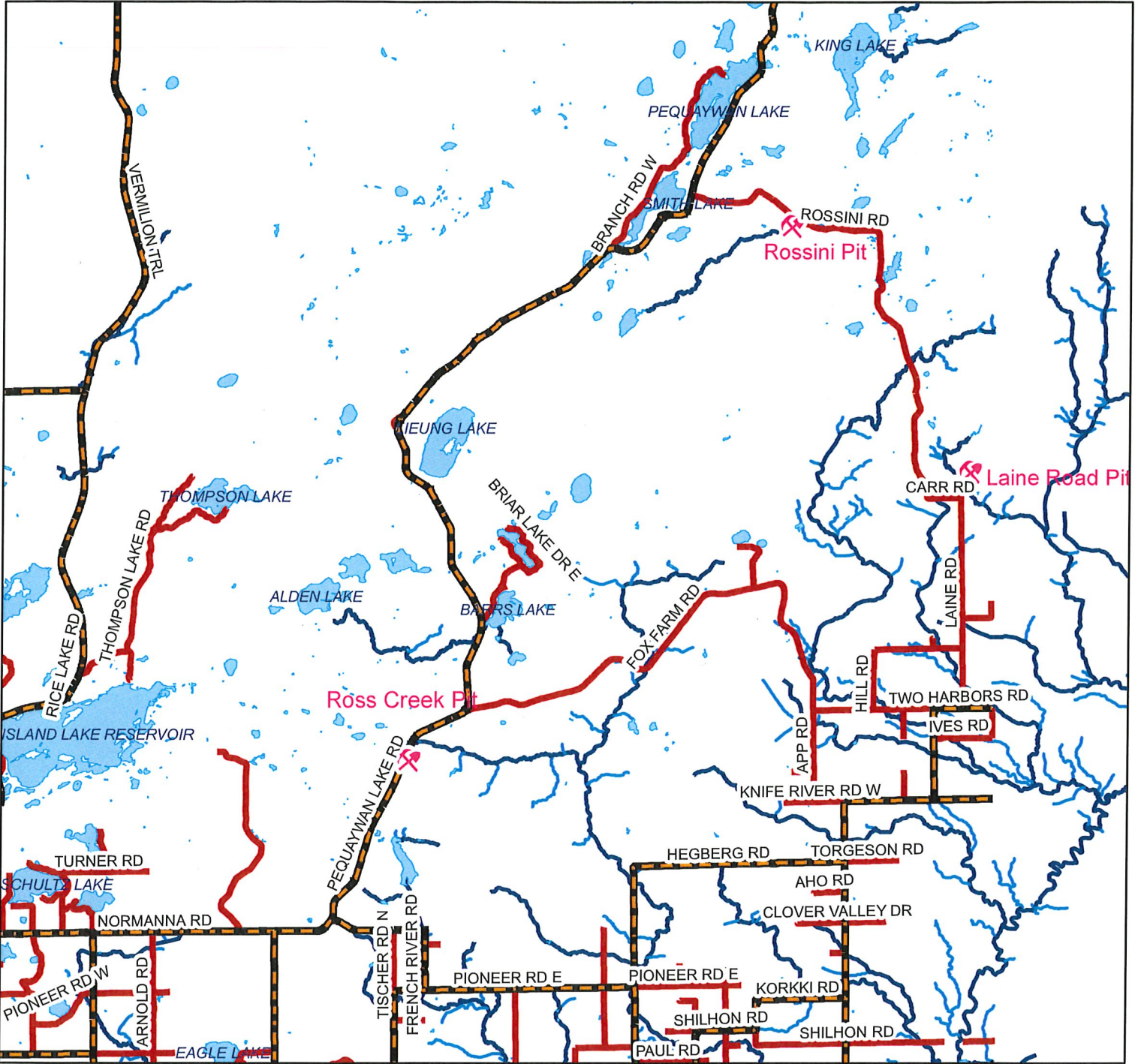
- **Send pit maps to Public Works along with the permit.**

Review Date: 02/23/2026 (Tim,amm)

# St. Louis County

## Land & Minerals Dept

### Brimson Zone Pits available for Permits 2026




Prepared By: Tim Rutka

Map Created 03/13/2026

TRS: Brimson Zone

Disclaimer:  
This is a compilation of records as they appear in the Saint Louis County Offices affecting the area shown. This drawing is to be used only for reference purposes and the County is not responsible for any inaccuracies herein contained.

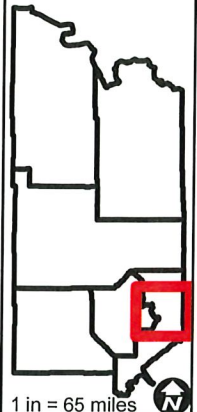
1 inch = 12,106 feet



### Legend

Pit Name and Location

Comments



1 in = 65 miles