St. Louis County
Greater Minnesota Transportation Sales and Use Tax
Transportation Improvement Plan
Road Construction Projects

Page Index

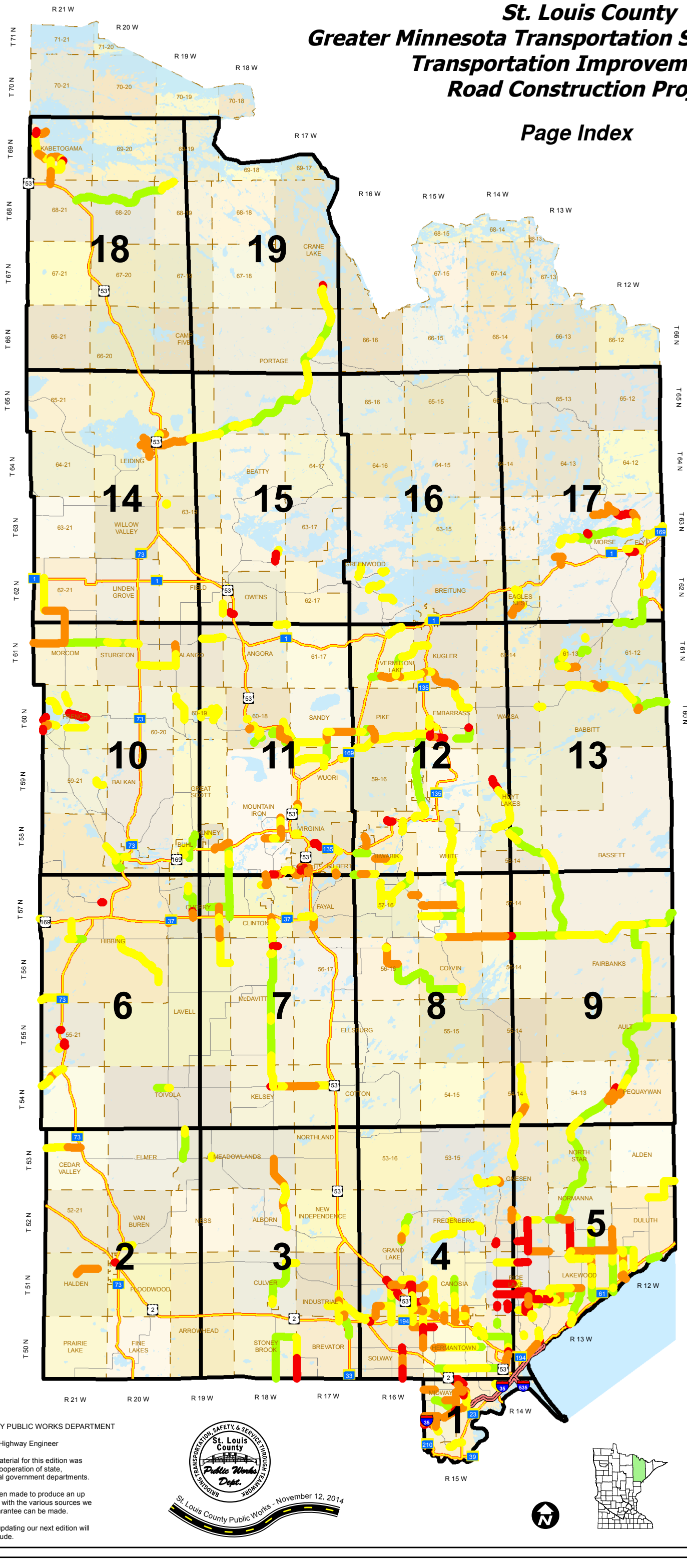

SAINT LOUIS COUNTY PUBLIC WORKS DEPARTMENT
James T. Foldesi, P.E.
Public Works Director/Highway Engineer

Note: The reference material for this edition was obtained through the cooperation of state, county and/or municipal government departments.

A sincere effort has been made to produce an up to date map. However, with the various sources we have to rely on, no guarantee can be made.

All voluntary input for updating our next edition will be accepted with gratitude.

BRIDGING TRANSPORTATION, SAFETY, & SERVICE THROUGH TEAMWORK
St. Louis County Public Works Dept.
St. Louis County Public Works - November 12, 2014

St. Louis County
Greater Minnesota Transportation Sales and Use Tax
Transportation Improvement Plan
Road ConstructionProjects

Commissioner Districts

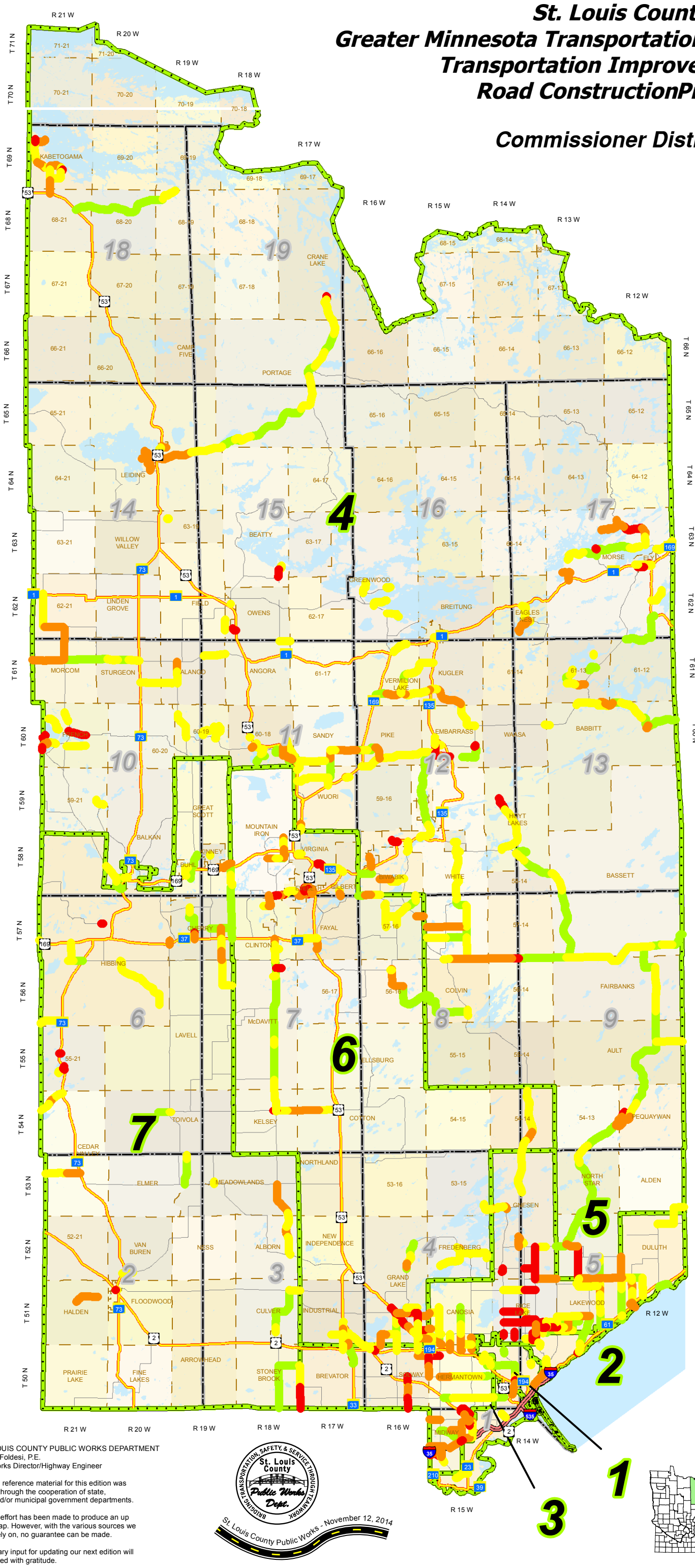

1st District

Commissioner Frank Jewell
100 N. 5th Avenue West Rm. #208
Duluth, MN 55802
(218) 726-2458

2nd District

Commissioner Patrick Boyle
100 N. 5th Avenue West Rm. #208
Duluth, MN 55802
(218) 726-2359

3rd District

Commissioner Chris Dahlberg
100 N. 5th Avenue West Rm. #208
Duluth, MN 55802
(218) 726-2562

4th District

Commissioner Mike Forsman
Government Services Center
118 S. 4th Avenue East
Ely, MN 55731
(218) 365-8200

5th District

Commissioner Pete Stauber
Vice Chair
100 N. 5th Avenue West Rm. #208
Duluth, MN 55802
(218) 726-2450

6th District

Commissioner Keith Nelson
Board Chair
Virginia Courthouse
300 S. 5th Avenue
Virginia, MN 55792
(218) 749-7108

7th District

Commissioner Steve Raukar
Hibbing Courthouse
1810 12th Avenue East
Hibbing, MN 55746
(218) 262-0201

Map Components

Pavement Quality Index (PQI)

- Very Poor
- Poor
- Fair
- Predicted Fair
- Interstate Highway
- U.S./State Highway
- Commissioner District
- Page Number
- Township

SAINT LOUIS COUNTY PUBLIC WORKS DEPARTMENT
James T. Foldesi, P.E.
Public Works Director/Highway Engineer

Note: The reference material for this edition was obtained through the cooperation of state, county and/or municipal government departments.

A sincere effort has been made to produce an up to date map. However, with the various sources we have to rely on, no guarantee can be made.

All voluntary input for updating our next edition will be accepted with gratitude.

St. Louis County Public Works - November 12, 2014

Greater Minnesota Transportation Sales and Use Tax: Road Construction Projects

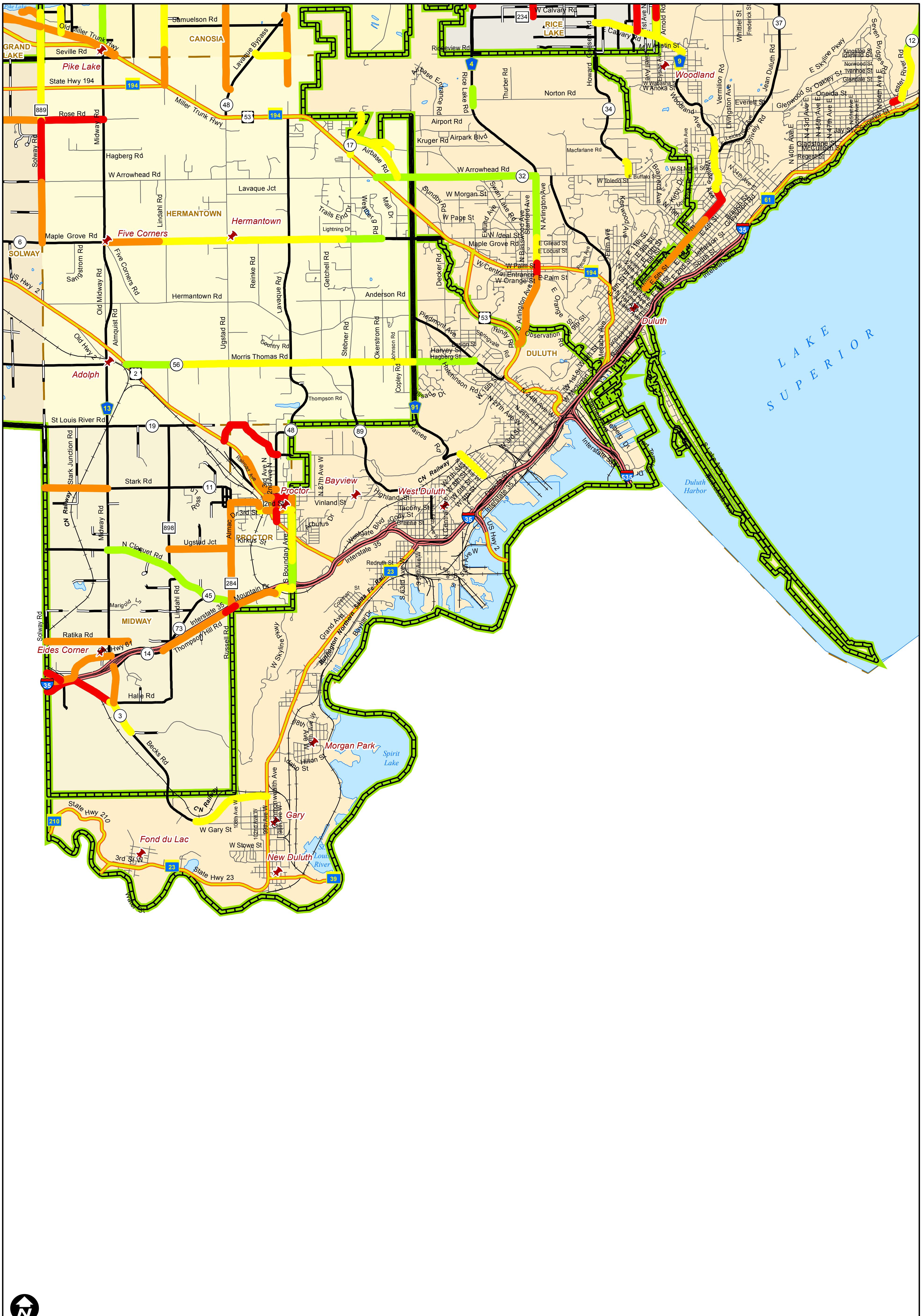

St. Louis County Public Works - November 12, 2014

Page 1

0 1 2 Miles

Map Components

Pavement Quality Index (PQI)
- Very Poor
- Poor
- Fair
- Predicted Fair

- Interstate Highway
- U.S./State Highway
- County Road - Paved
- County Road - Gravel
- Local Road
- Railroad
- City/Town
- Commissioner District
- Township
- Lake

Greater Minnesota Transportation Sales and Use Tax: Road Construction Projects

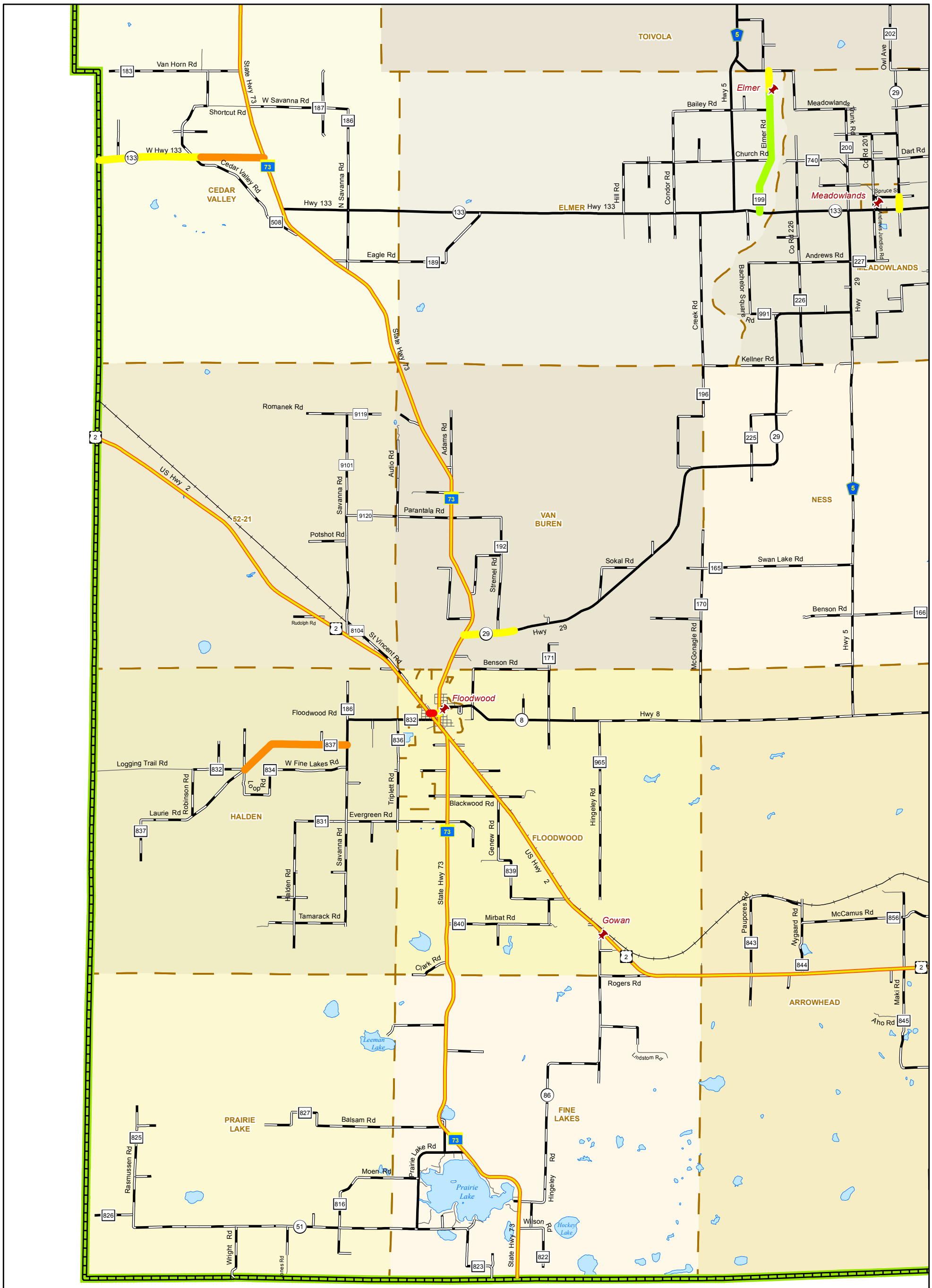

0 1 2 Miles

Map Components

Pavement Quality Index (PQI)
- Very Poor
- Poor
- Fair
- Predicted Fair

- Interstate Highway
- U.S./State Highway
- County Road - Paved
- County Road - Gravel
- Local Road
- Railroad
- City/Town
- Commissioner District
- Township
- Lake

St. Louis County Public Works - November 12, 2014

Greater Minnesota Transportation Sales and Use Tax: Road Construction Projects

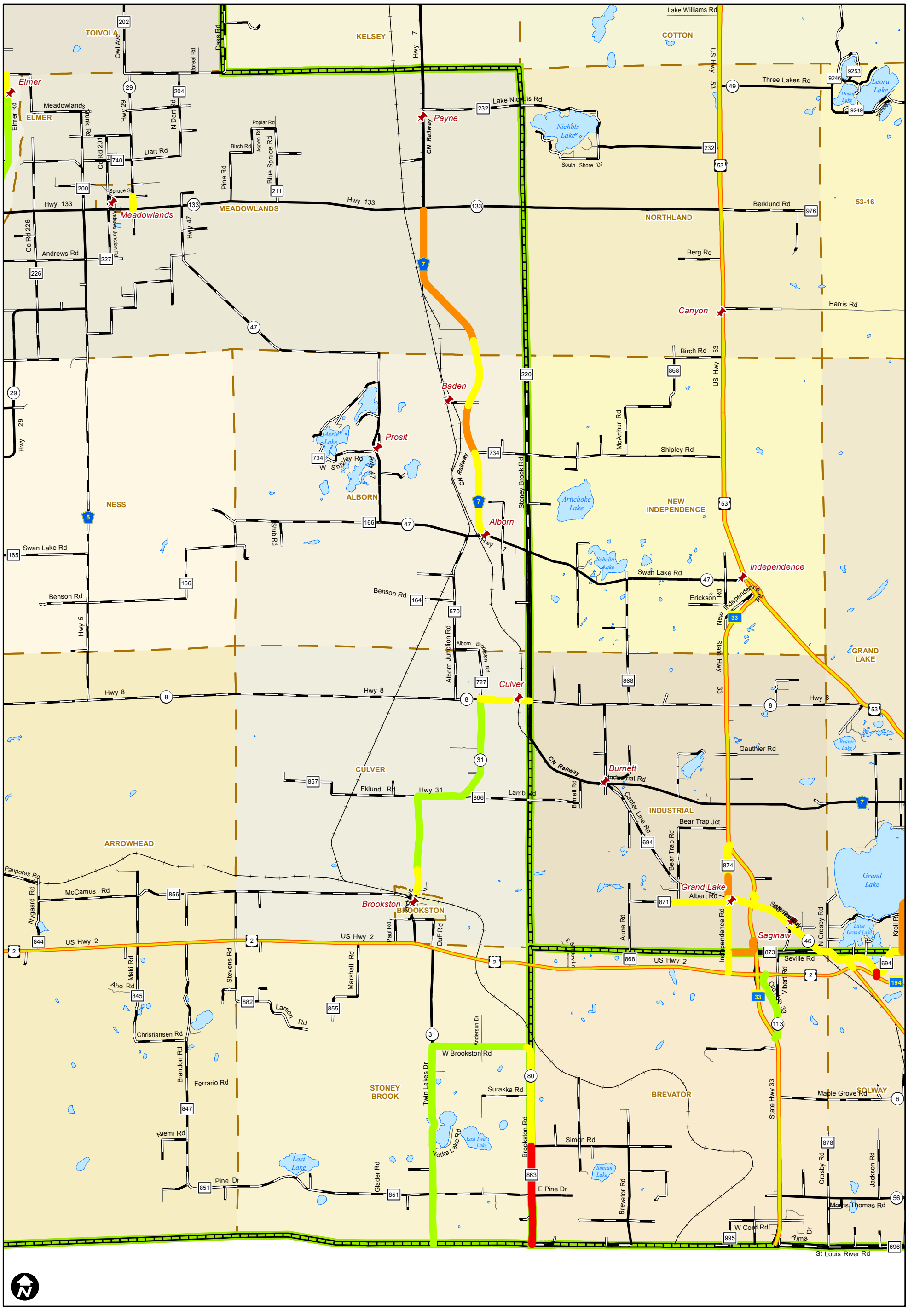

BUILDING TRANSPORTATION, SAFETY, & SERVICE THROUGH TEAMWORK
St. Louis County Public Works Dept.
St. Louis County Public Works - November 12, 2014

Greater Minnesota Transportation Sales and Use Tax: Road Construction Projects

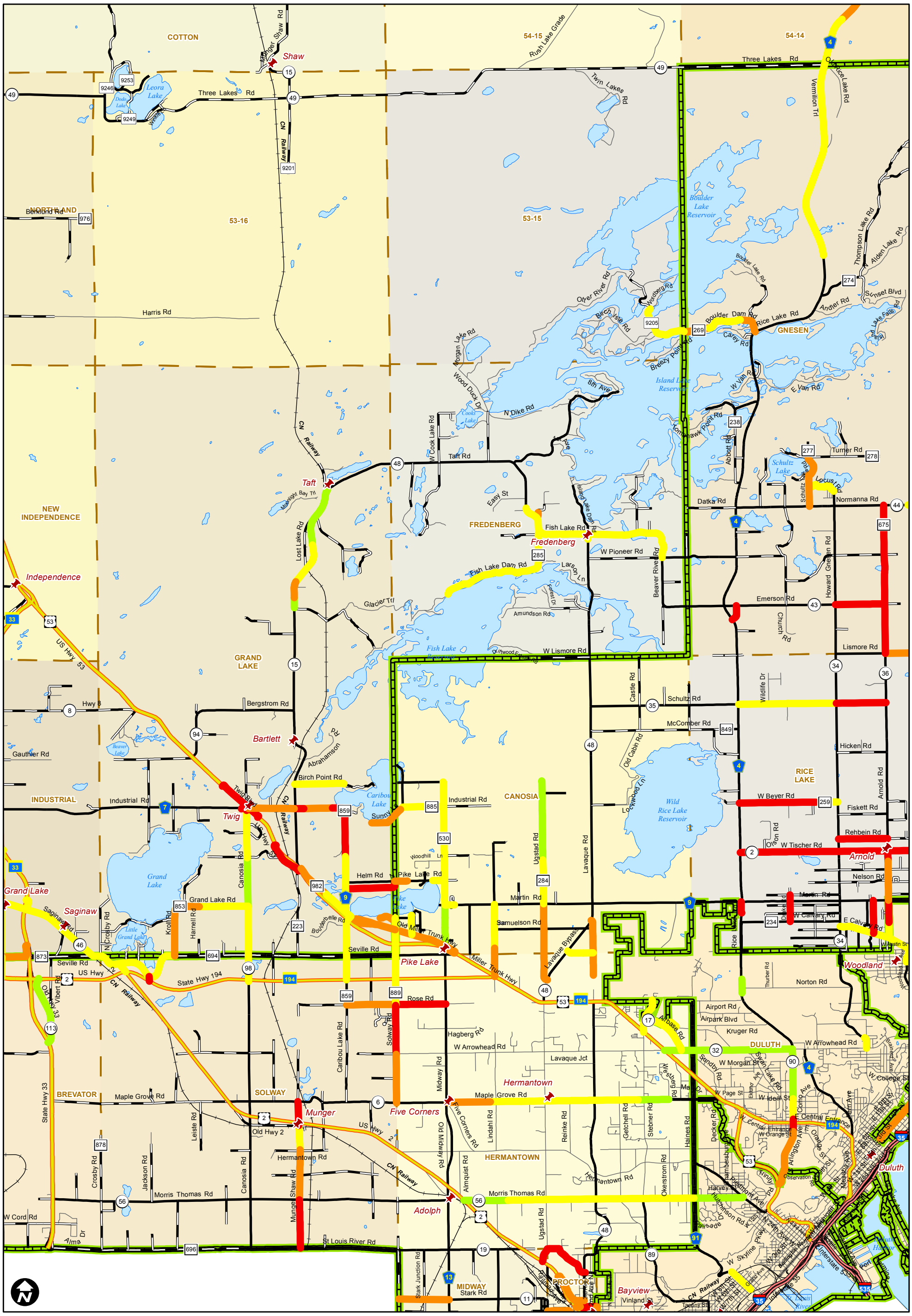

St. Louis County Public Works - November 12, 2014

Page 4

0 1 2 Miles

Map Components

Pavement Quality Index (PQI)
- Very Poor
- Poor
- Fair
- Predicted Fair

- Interstate Highway
- U.S./State Highway
- County Road - Paved
- County Road - Gravel
- Local Road
- Railroad
- City/Town

- Commissioner District
- Township
- Lake

Greater Minnesota Transportation Sales and Use Tax: Road Construction Projects

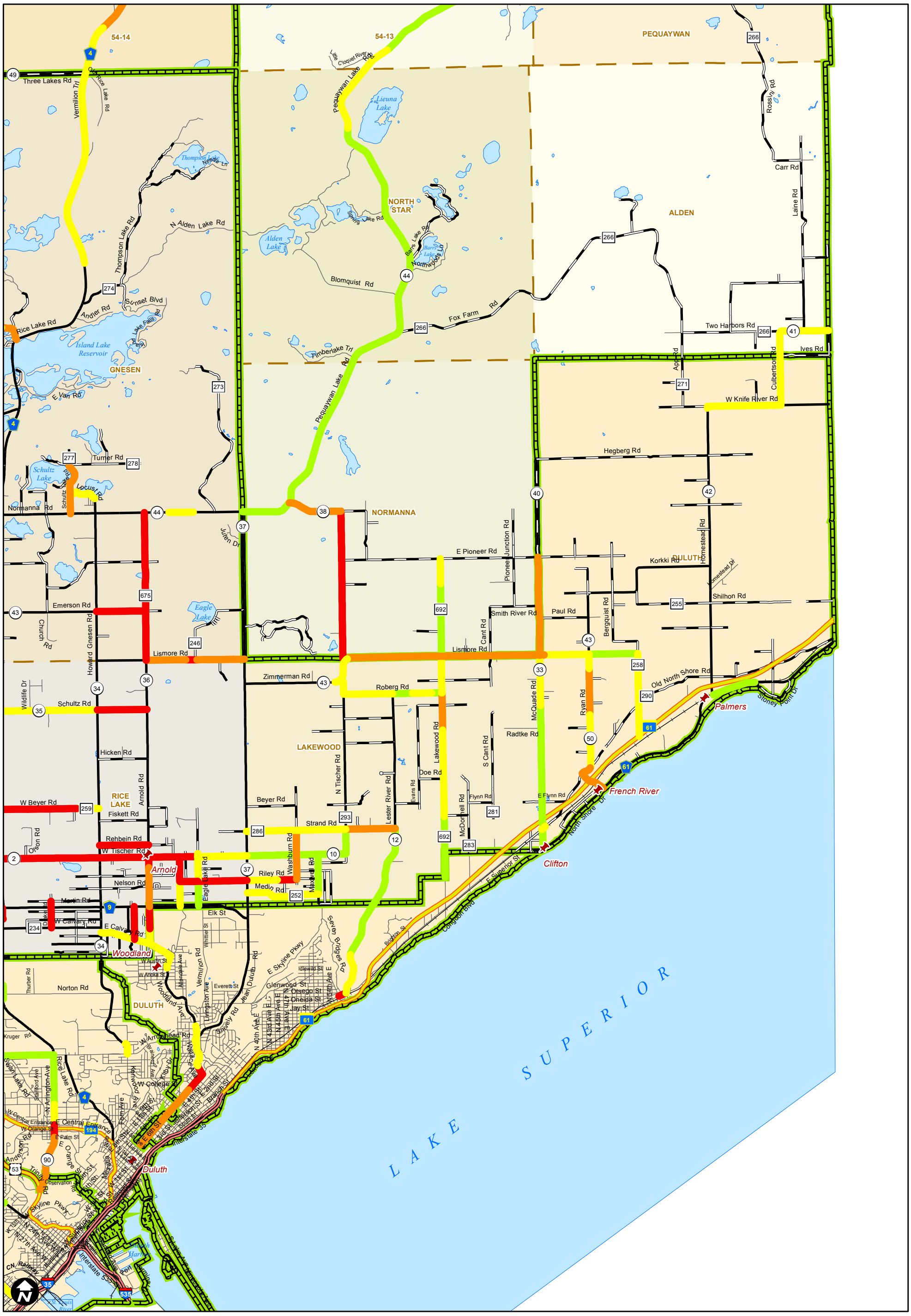

St. Louis County Public Works - November 12, 2014

Page 5

0 1 2 Miles

Map Components

Pavement Quality Index (PQI)
- Very Poor
- Poor
- Fair
- Predicted Fair

- Interstate Highway
- U.S./State Highway
- County Road - Paved
- County Road - Gravel
- Local Road
- Railroad
- City/Town
- Commissioner District
- Township
- Lake

Greater Minnesota Transportation Sales and Use Tax: Road Construction Projects

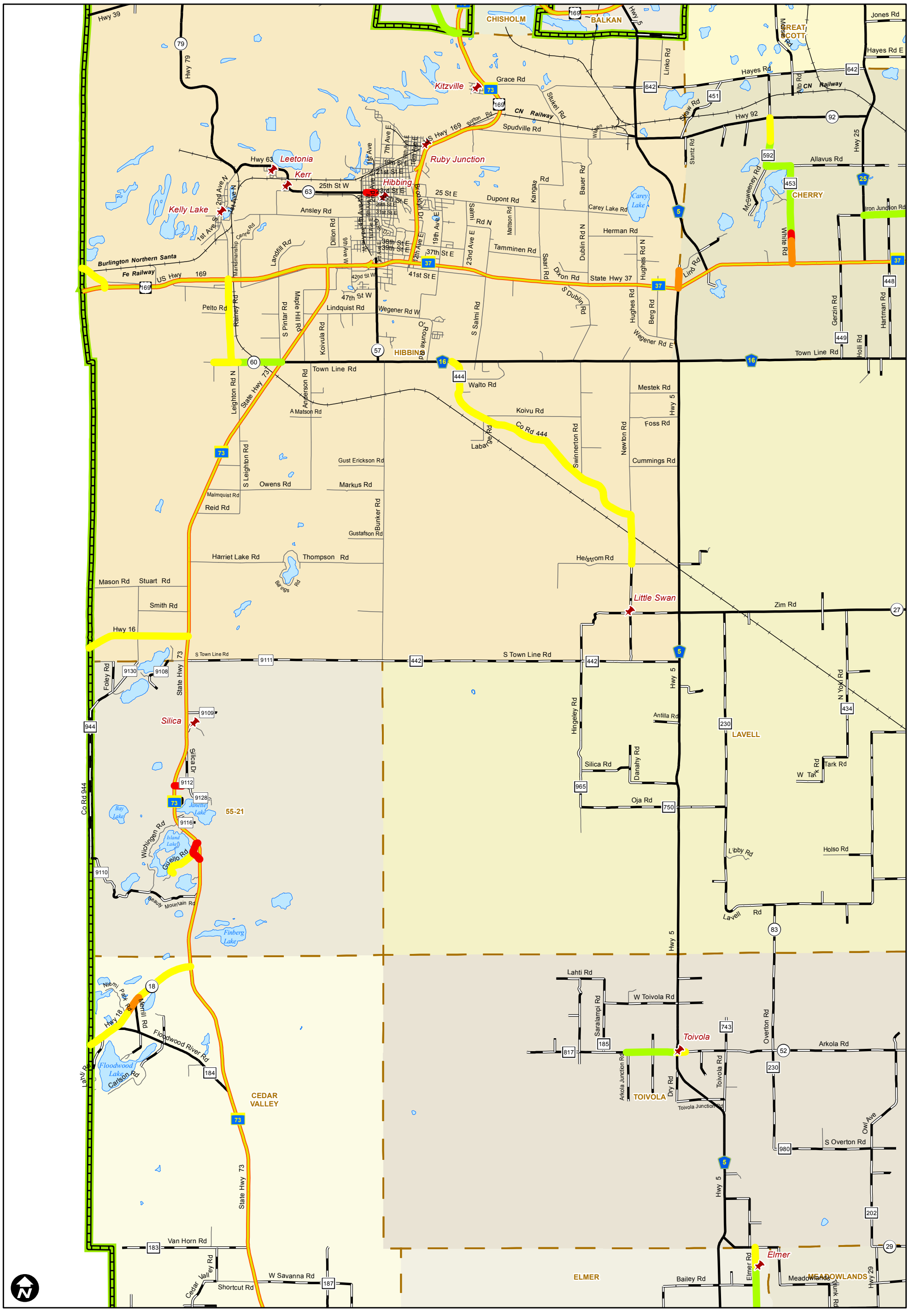

Page 6

0 1 2 Miles

Map Components

Pavement Quality Index (PQI)
- Very Poor
- Poor
- Fair
- Predicted Fair

- Interstate Highway
- U.S./State Highway
- County Road - Paved
- County Road - Gravel
- Local Road
- Railroad
- City/Town

- Commissioner District
- Township
- Lake

Greater Minnesota Transportation Sales and Use Tax: Road Construction Projects

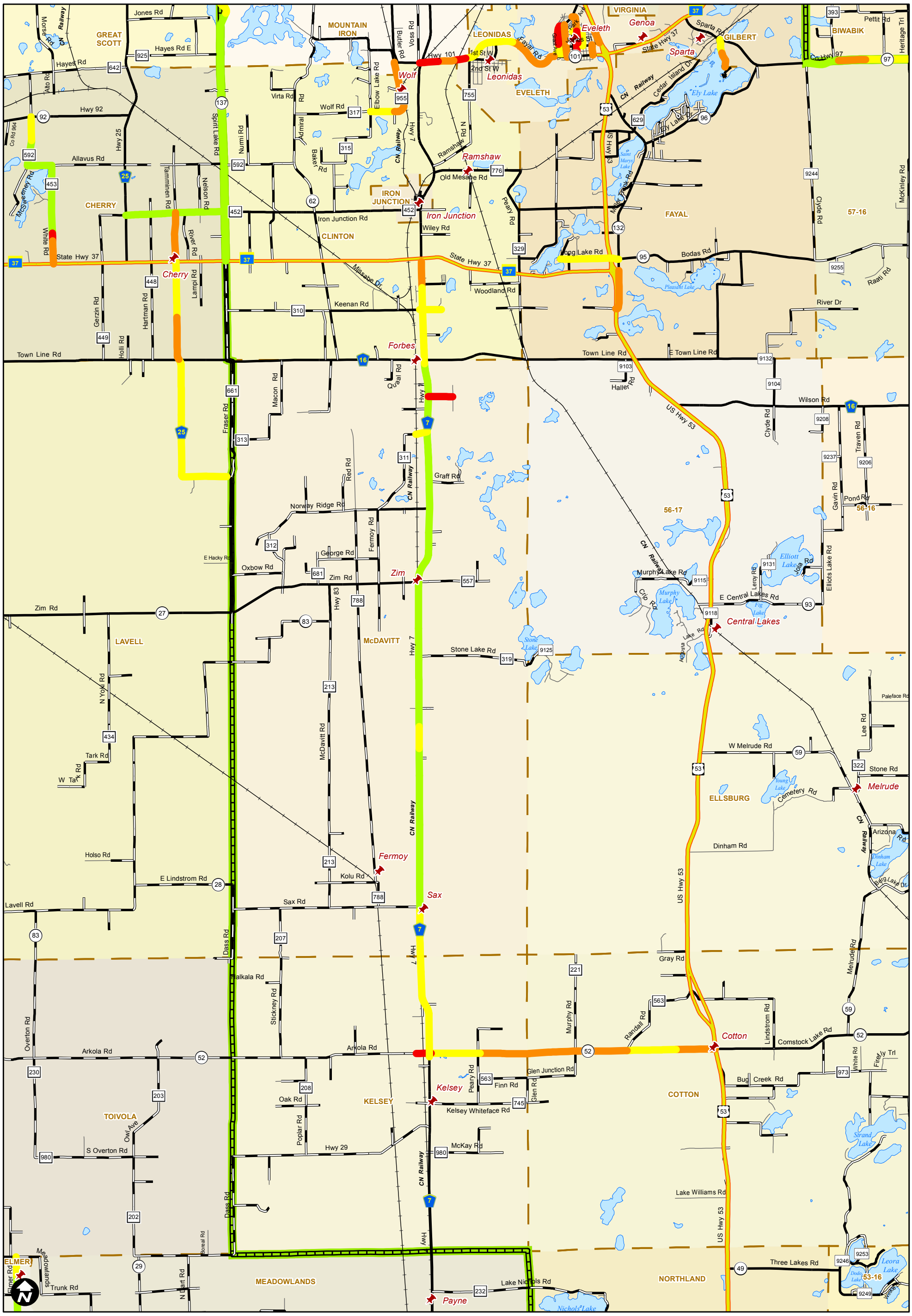

St. Louis County Public Works - November 12, 2014

Page 7

0 1 2 Miles

Map Components

Pavement Quality Index (PQI)
- Very Poor
- Poor
- Fair
- Predicted Fair

- Interstate Highway
- U.S./State Highway
- County Road - Paved
- County Road - Gravel
- Local Road
- Railroad
- City/Town

- Commissioner District
- Township
- Lake

Greater Minnesota Transportation Sales and Use Tax: Road Construction Projects

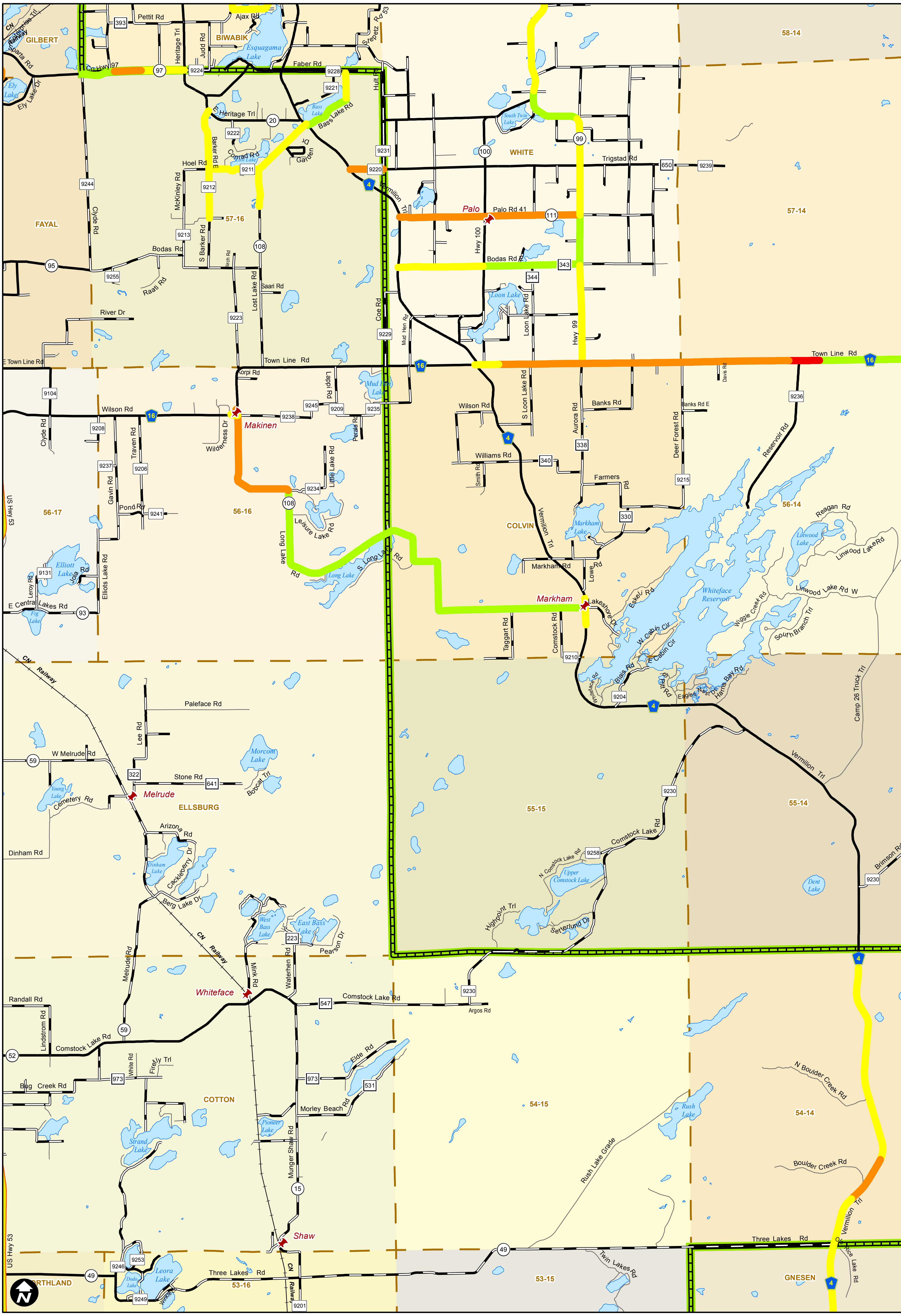

Page 8

St. Louis County Public Works - November 12, 2014

0 1 2 Miles

Map Components

Pavement Quality Index (PQI)
- Very Poor
- Poor
- Fair
- Predicted Fair

- Interstate Highway
- U.S./State Highway
- County Road - Paved
- County Road - Gravel
- Local Road
- Railroad
- City/Town
- Commissioner District
- Township
- Lake

Greater Minnesota Transportation Sales and Use Tax: Road Construction Projects

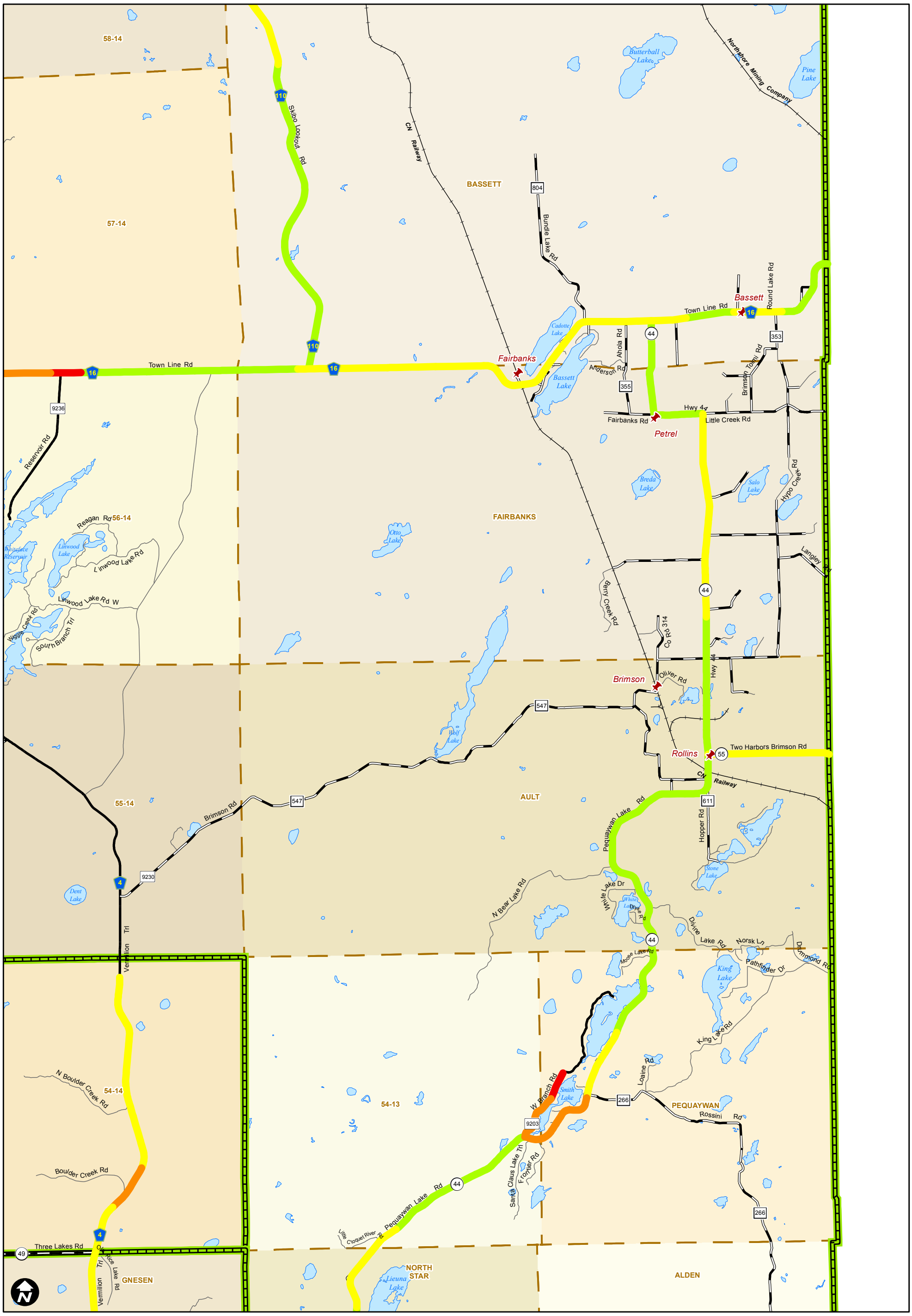

0 1 2 Miles

St. Louis County Public Works - November 12, 2014

Map Components

Pavement Quality Index (PQI)
- Very Poor
- Poor
- Fair
- Predicted Fair

- Interstate Highway
- U.S./State Highway
- County Road - Paved
- County Road - Gravel
- Local Road
- Railroad
- City/Town

- Commissioner District
- Township
- Lake

Greater Minnesota Transportation Sales and Use Tax: Road Construction Projects

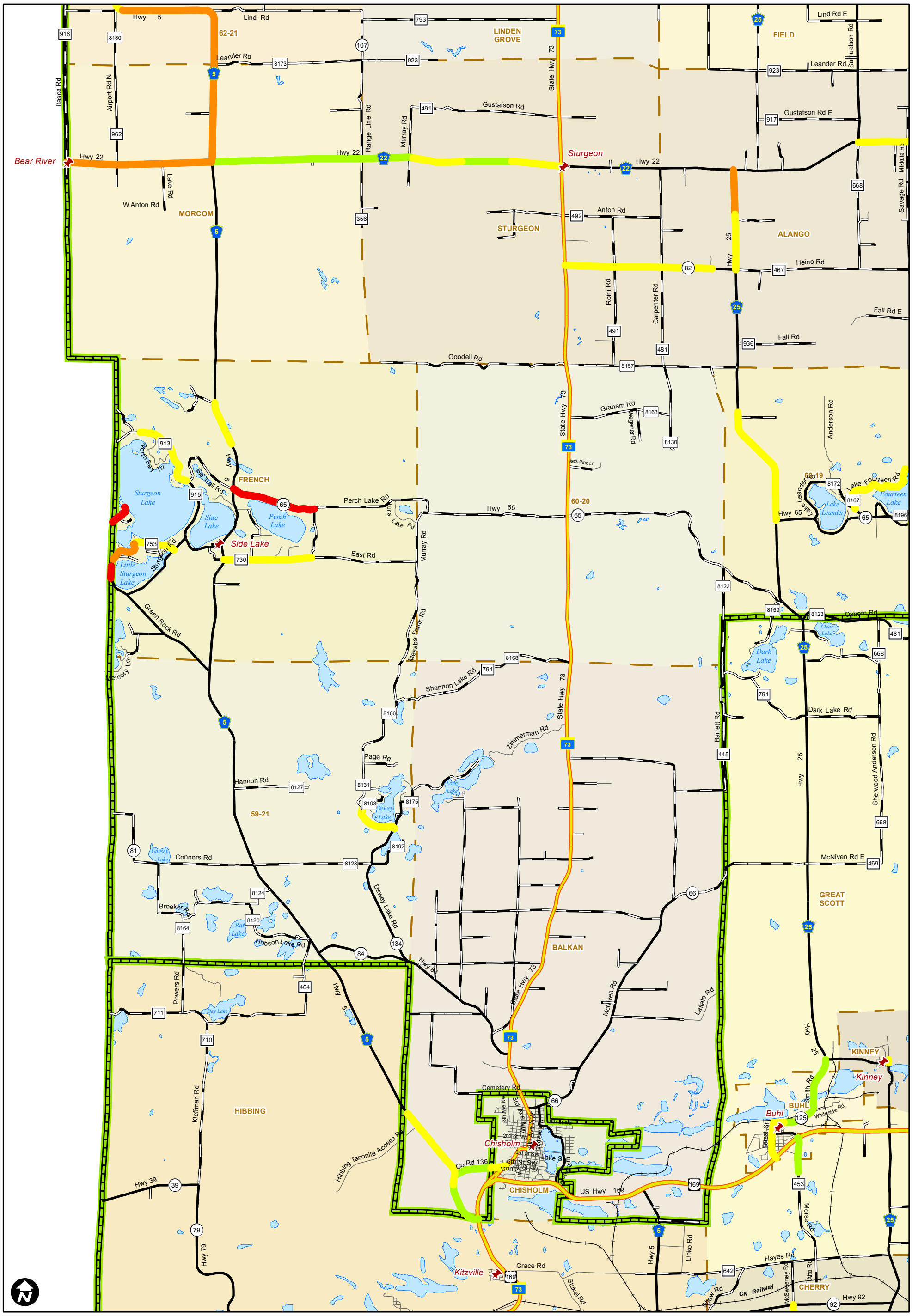

0 1 2 Miles

St. Louis County Public Works - November 12, 2014

Map Components

Pavement Quality Index (PQI)
- Very Poor
- Poor
- Fair
- Predicted Fair

- Interstate Highway
- U.S./State Highway
- County Road - Paved
- County Road - Gravel
- Local Road
- Railroad
- City/Town

- Commissioner District
- Township
- Lake

Greater Minnesota Transportation Sales and Use Tax: Road Construction Projects

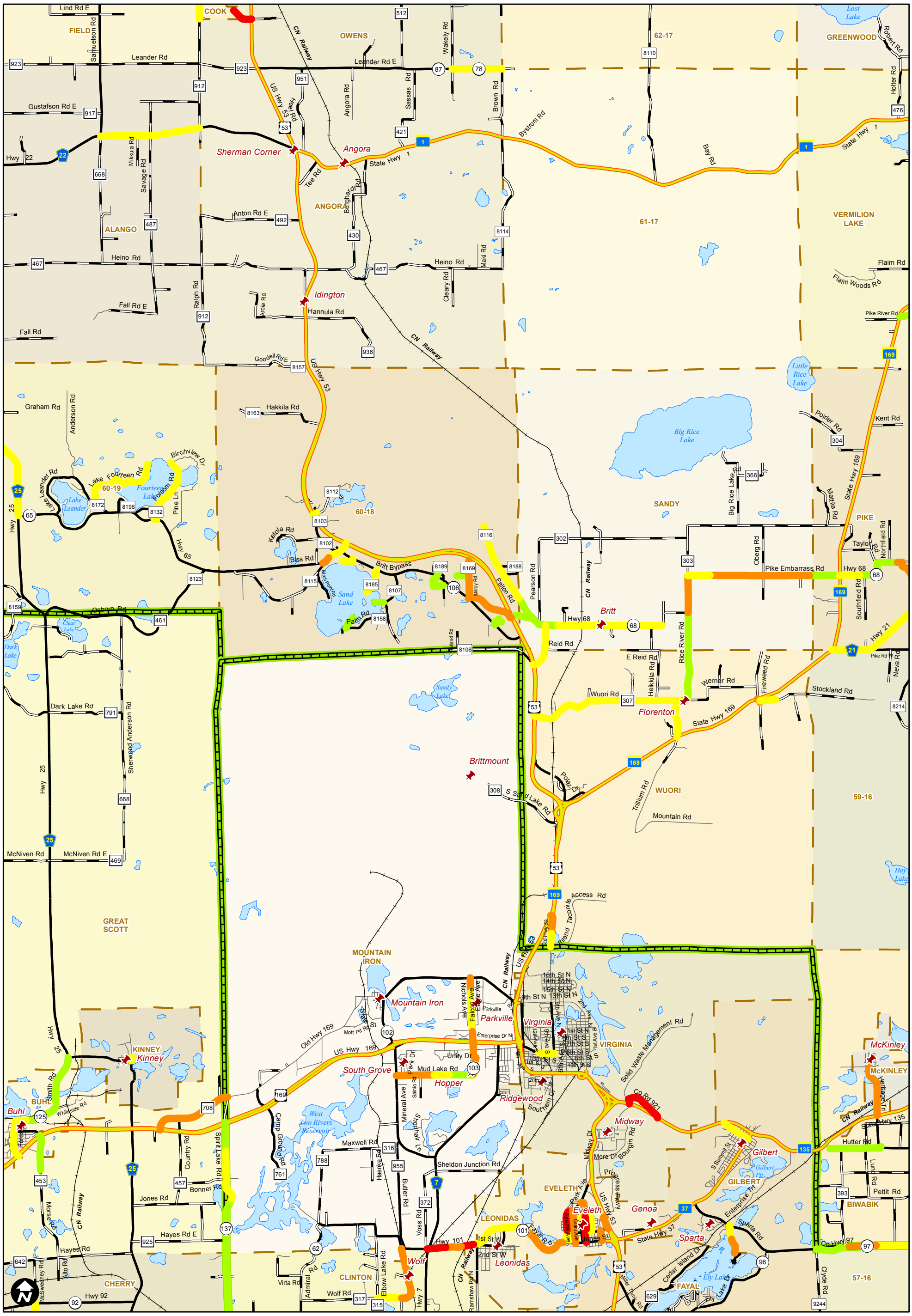

0 1 2 Miles

St. Louis County Public Works - November 12, 2014

Map Components

Pavement Quality Index (PQI)
- Very Poor
- Poor
- Fair
- Predicted Fair

- Interstate Highway
- U.S./State Highway
- County Road - Paved
- County Road - Gravel
- Local Road
- Railroad
- City/Town
- Commissioner District
- Township
- Lake

Greater Minnesota Transportation Sales and Use Tax: Road Construction Projects

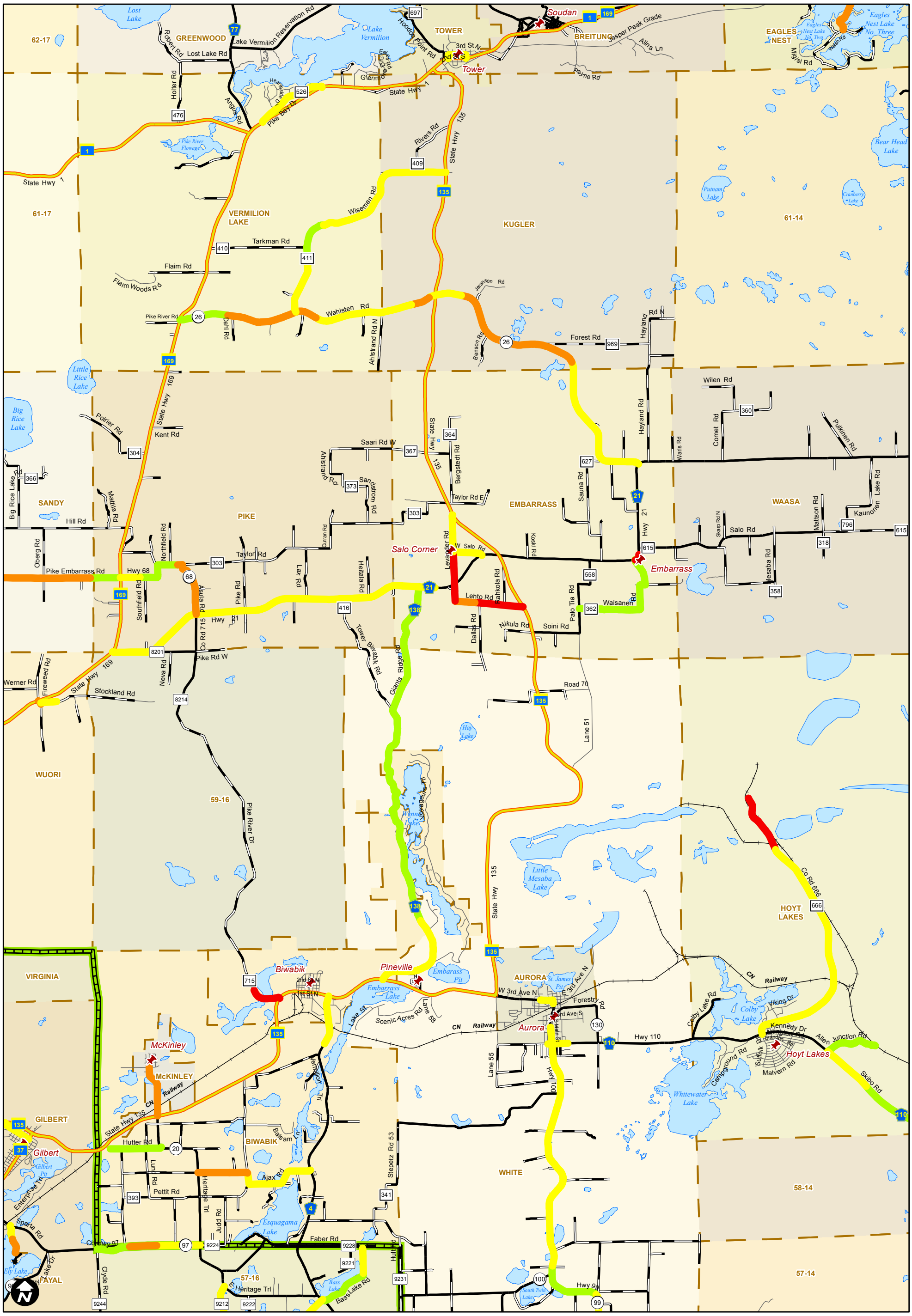

0 1 2 Miles

Map Components

Pavement Quality Index (PQI)
- Very Poor
- Poor
- Fair
- Predicted Fair

- Interstate Highway
- U.S./State Highway
- County Road - Paved
- County Road - Gravel
- Local Road
- Railroad
- City/Town

- Commissioner District
- Township
- Lake

Greater Minnesota Transportation Sales and Use Tax: Road Construction Projects

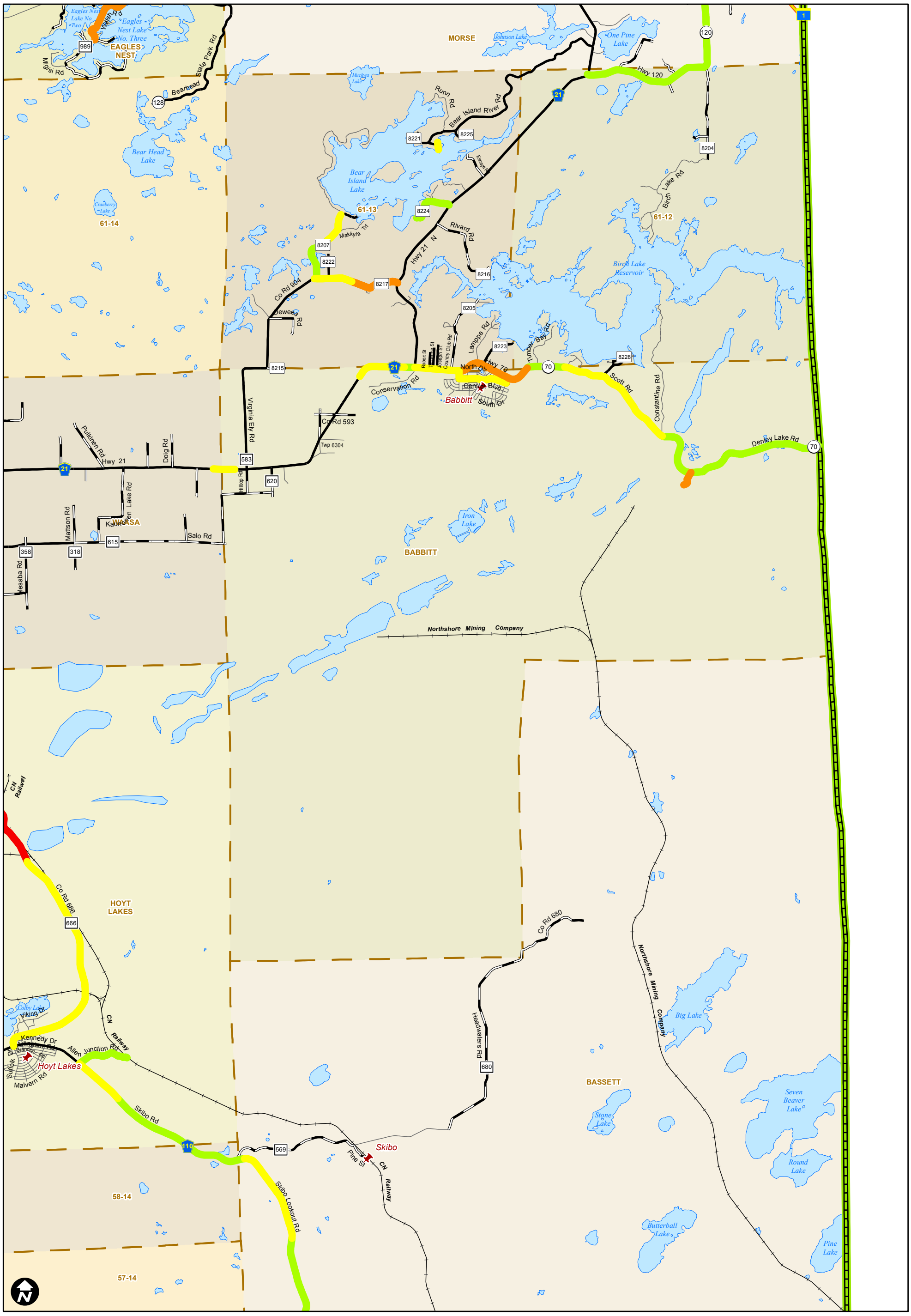

BUILDING TRANSPORTATION, SAFETY, & SERVICE THROUGH TEAMWORK
St. Louis County Public Works Dept.
St. Louis County Public Works - November 12, 2014

0 1 2 Miles

Greater Minnesota Transportation Sales and Use Tax: Road Construction Projects

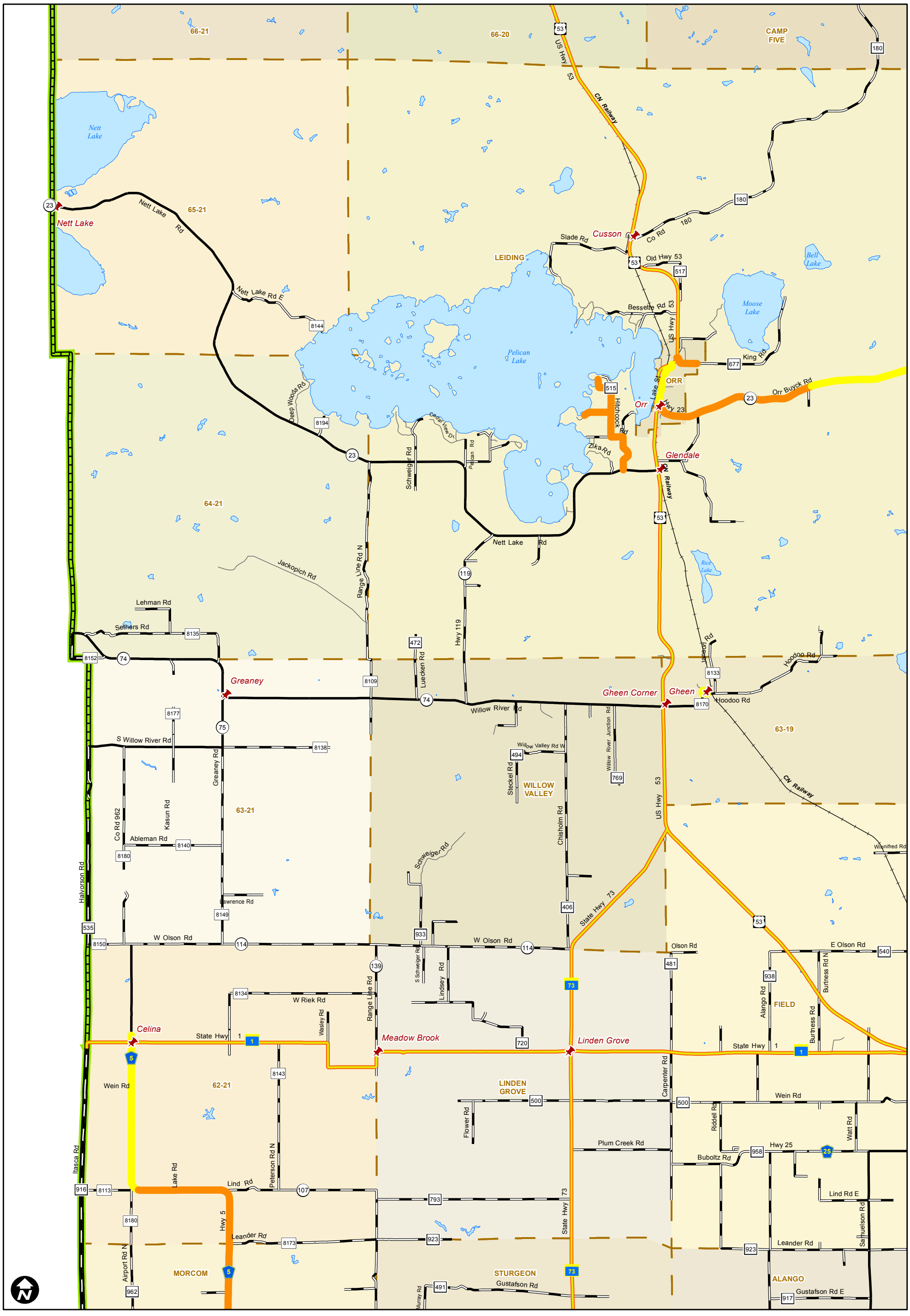

0 1 2 Miles

St. Louis County Public Works - November 12, 2014

Map Components

Pavement Quality Index (PQI)
- Very Poor
- Poor
- Fair
- Predicted Fair

- Interstate Highway
- U.S./State Highway
- County Road - Paved
- County Road - Gravel
- Local Road
- Railroad
- City/Town

- Commissioner District
- Township
- Lake

Greater Minnesota Transportation Sales and Use Tax: Road Construction Projects

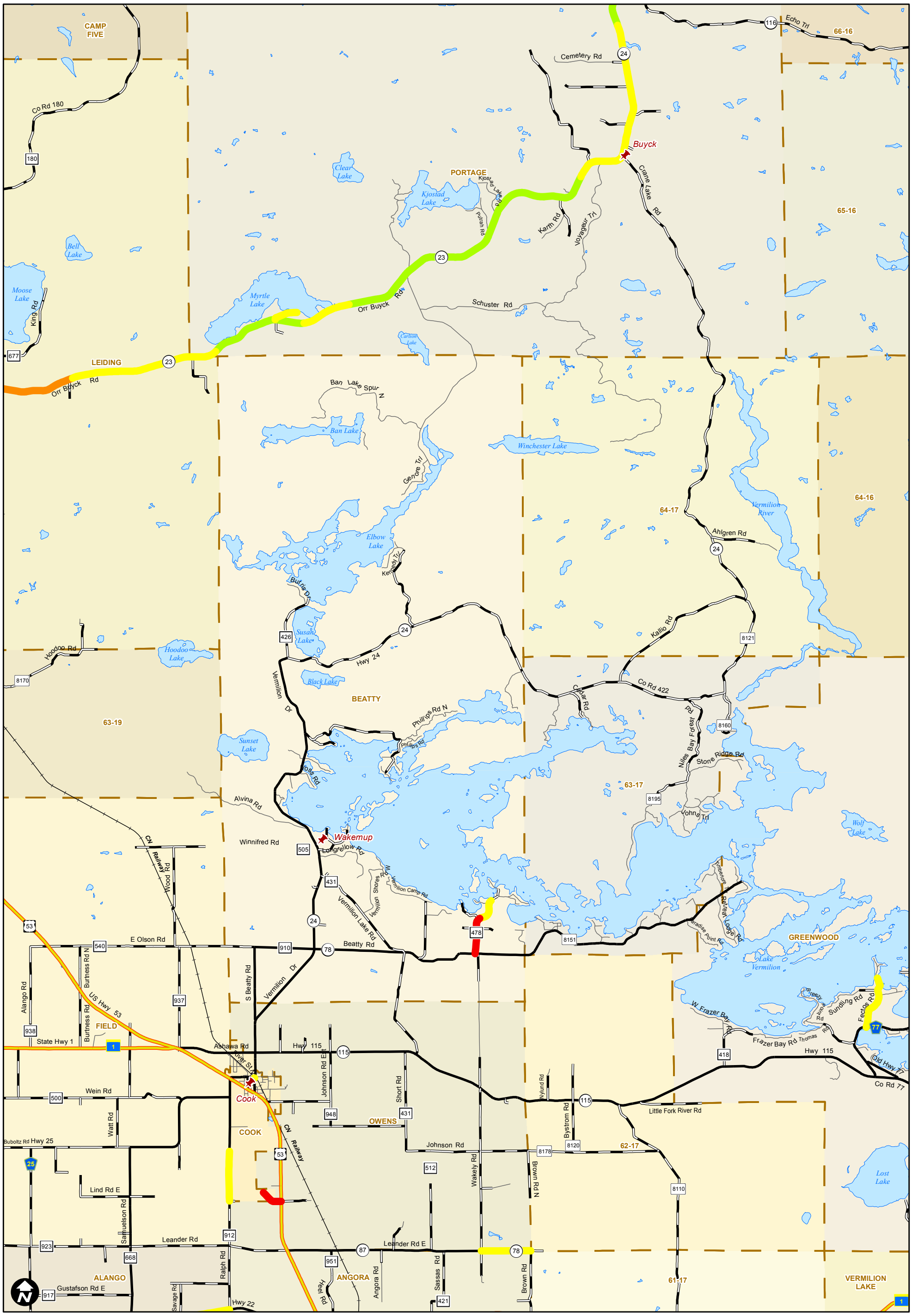

0 1 2 Miles

St. Louis County Public Works - November 12, 2014

Map Components

Pavement Quality Index (PQI)
- Very Poor
- Poor
- Fair
- Predicted Fair

- Interstate Highway
- U.S./State Highway
- County Road - Paved
- County Road - Gravel
- Local Road
- Railroad
- City/Town

- Commissioner District
- Township
- Lake

Greater Minnesota Transportation Sales and Use Tax: Road Construction Projects

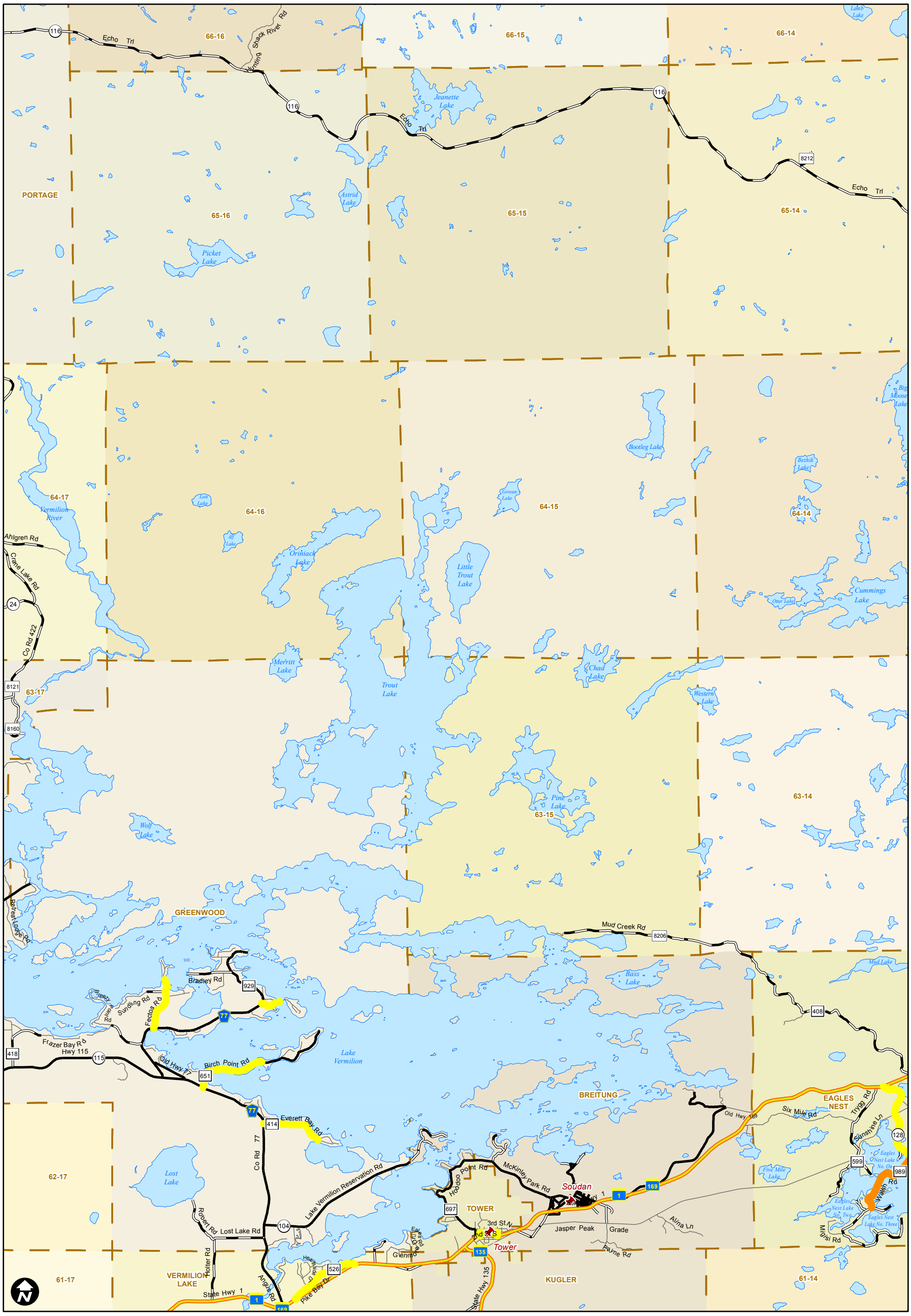

St. Louis County Public Works - November 12, 2014

0 1 2 Miles

Map Components

Pavement Quality Index (PQI)
- Very Poor
- Poor
- Fair
- Predicted Fair

- Interstate Highway
- U.S./State Highway
- County Road - Paved
- County Road - Gravel
- Local Road
- Railroad
- City/Town

- Commissioner District
- Township
- Lake

Greater Minnesota Transportation Sales and Use Tax: Road Construction Projects

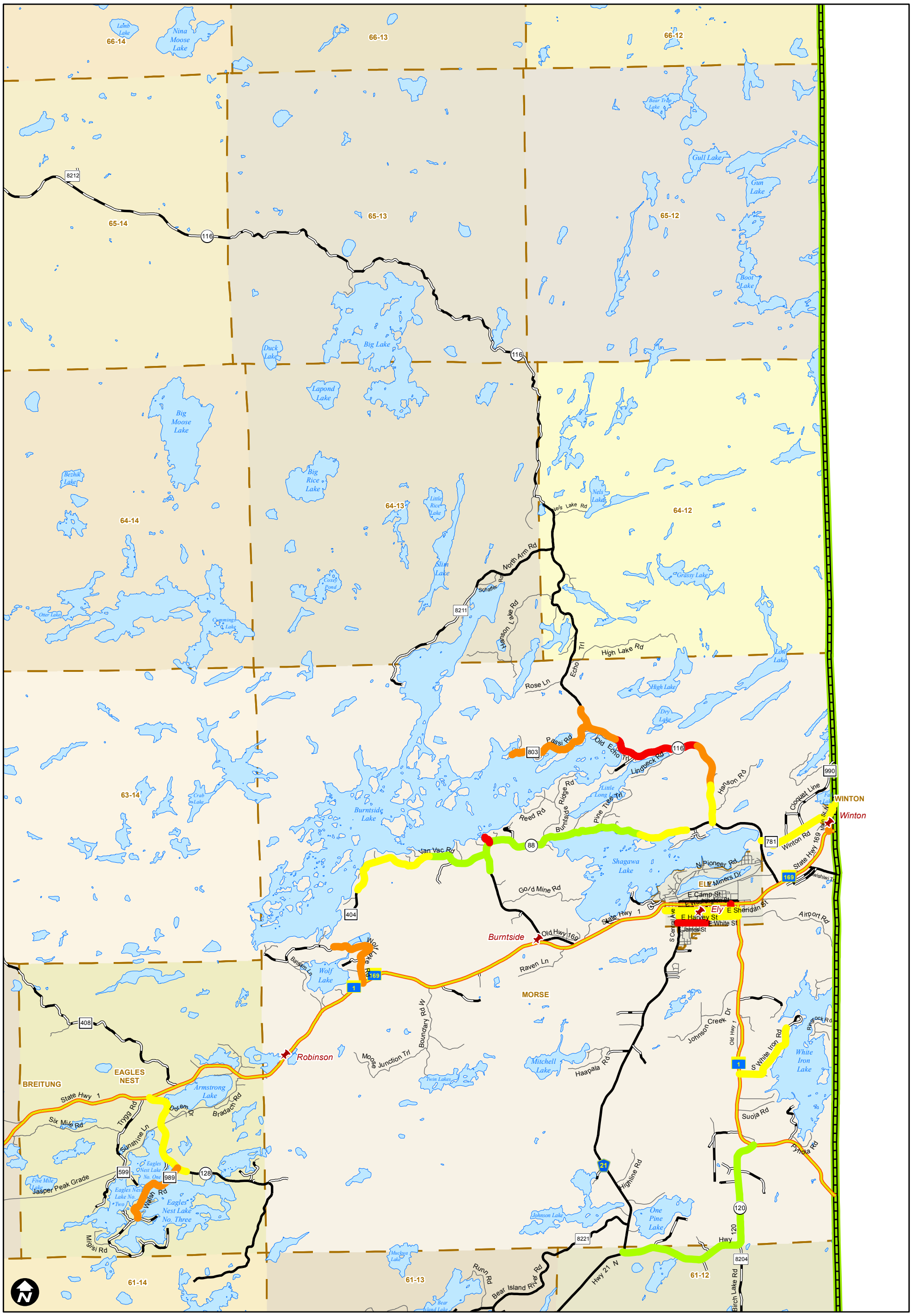

St. Louis County Public Works - November 12, 2014

BRIDGING TRANSPORTATION, SAFETY, & SERVICE THROUGH TEAMWORK

St. Louis County Public Works Dept.

0 1 2 Miles

Map Components

Pavement Quality Index (PQI)
- Very Poor
- Poor
- Fair
- Predicted Fair

- Interstate Highway
- U.S./State Highway
- County Road - Paved
- County Road - Gravel
- Local Road
- Railroad
- City/Town

- Commissioner District
- Township
- Lake

Greater Minnesota Transportation Sales and Use Tax: Road Construction Projects

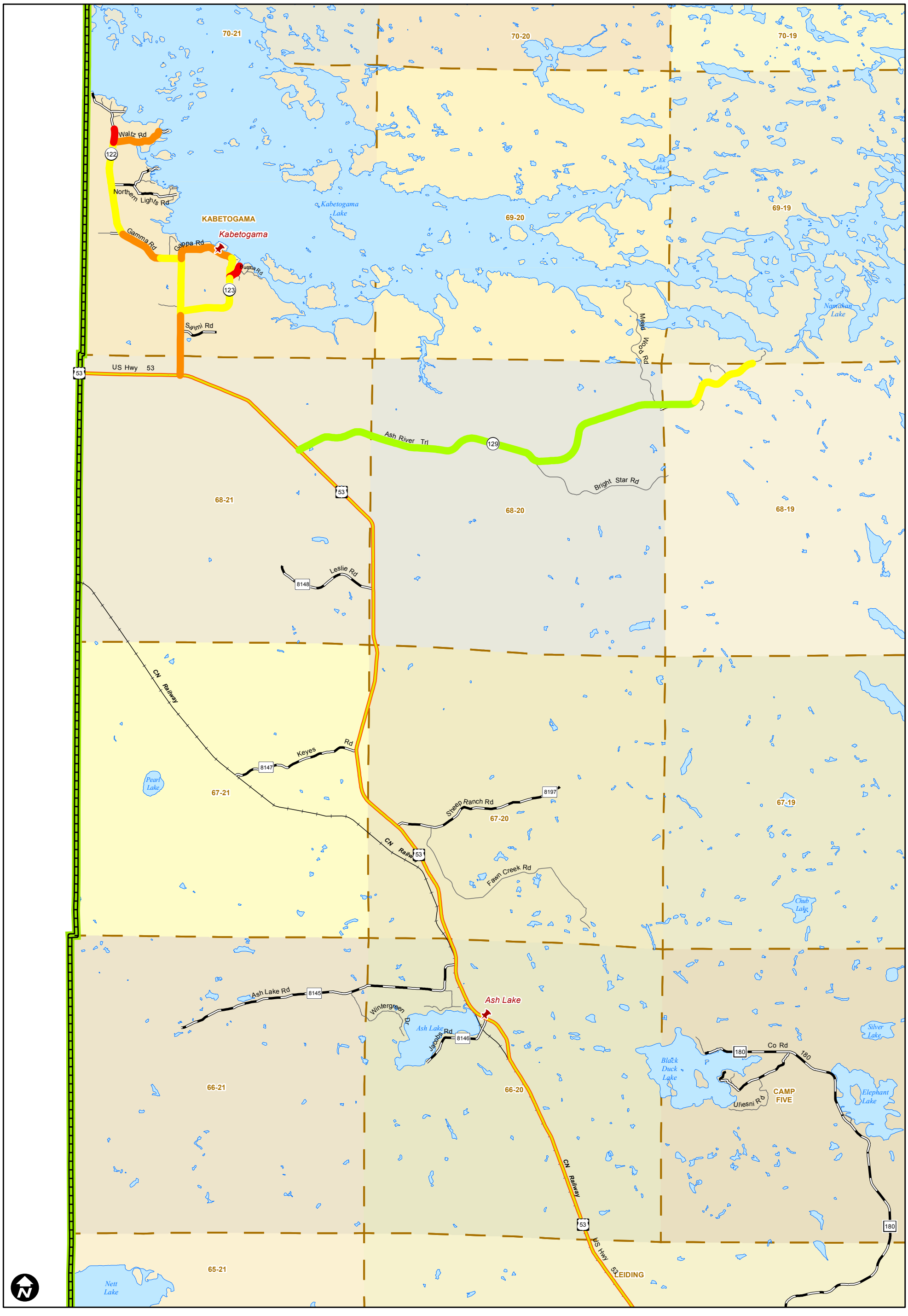

St. Louis County Public Works - November 12, 2014

Page 18

0 1 2 Miles

Map Components

Pavement Quality Index (PQI)
- Very Poor
- Poor
- Fair
- Predicted Fair

- Interstate Highway
- U.S./State Highway
- County Road - Paved
- County Road - Gravel
- Local Road
- Railroad
- City/Town
- Commissioner District
- Township
- Lake

Greater Minnesota Transportation Sales and Use Tax: Road Construction Projects

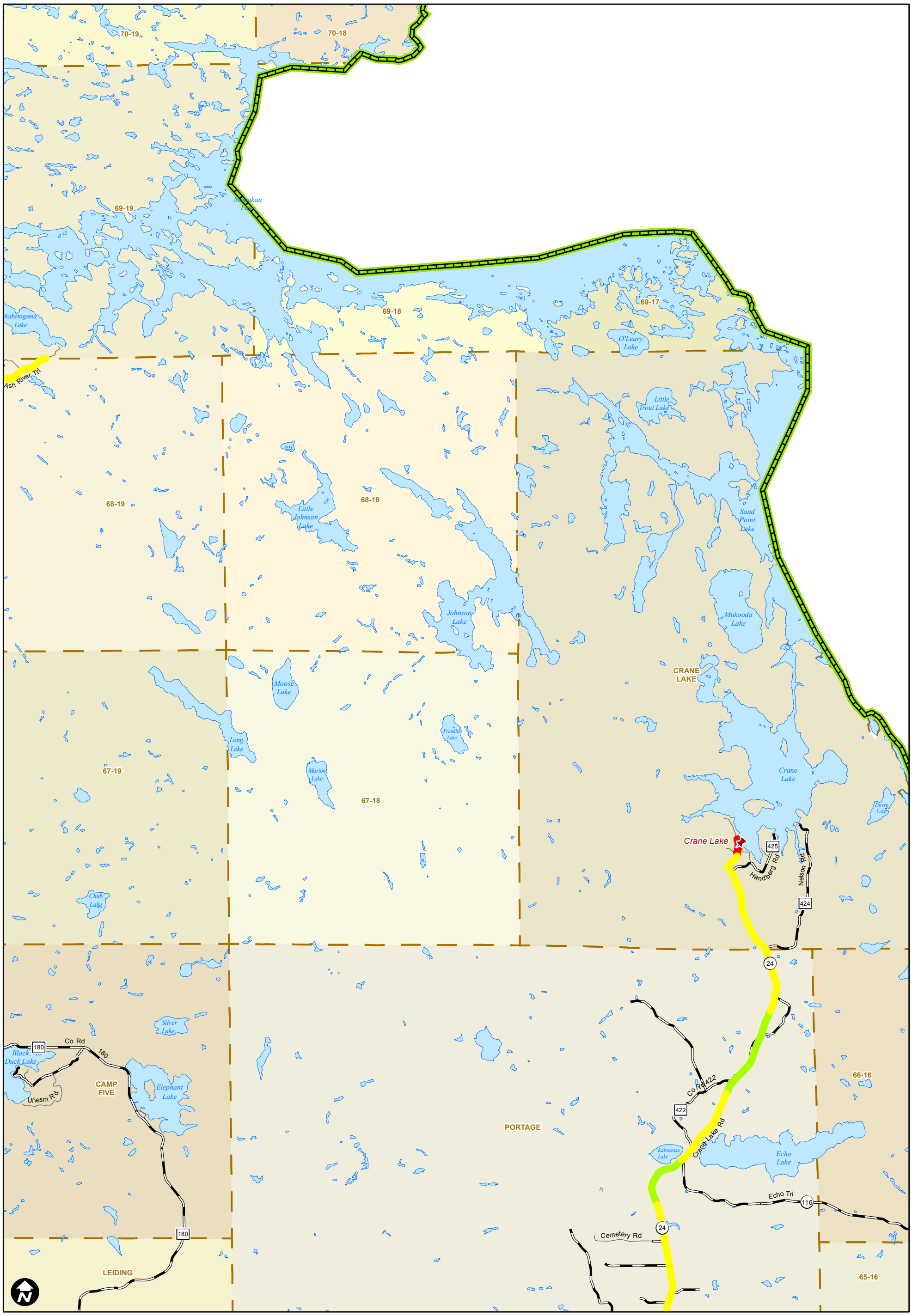

0 1 2 Miles

Map Components

Pavement Quality Index (PQI)
- Very Poor
- Poor
- Fair
- Predicted Fair

- Interstate Highway
- U.S./State Highway
- County Road - Paved
- County Road - Gravel
- Local Road
- Railroad
- City/Town
- Commissioner District
- Township
- Lake