St. Louis County
Greater Minnesota Transportation Sales and Use Tax
Transportation Improvement Plan
Bridge Projects

Page Index

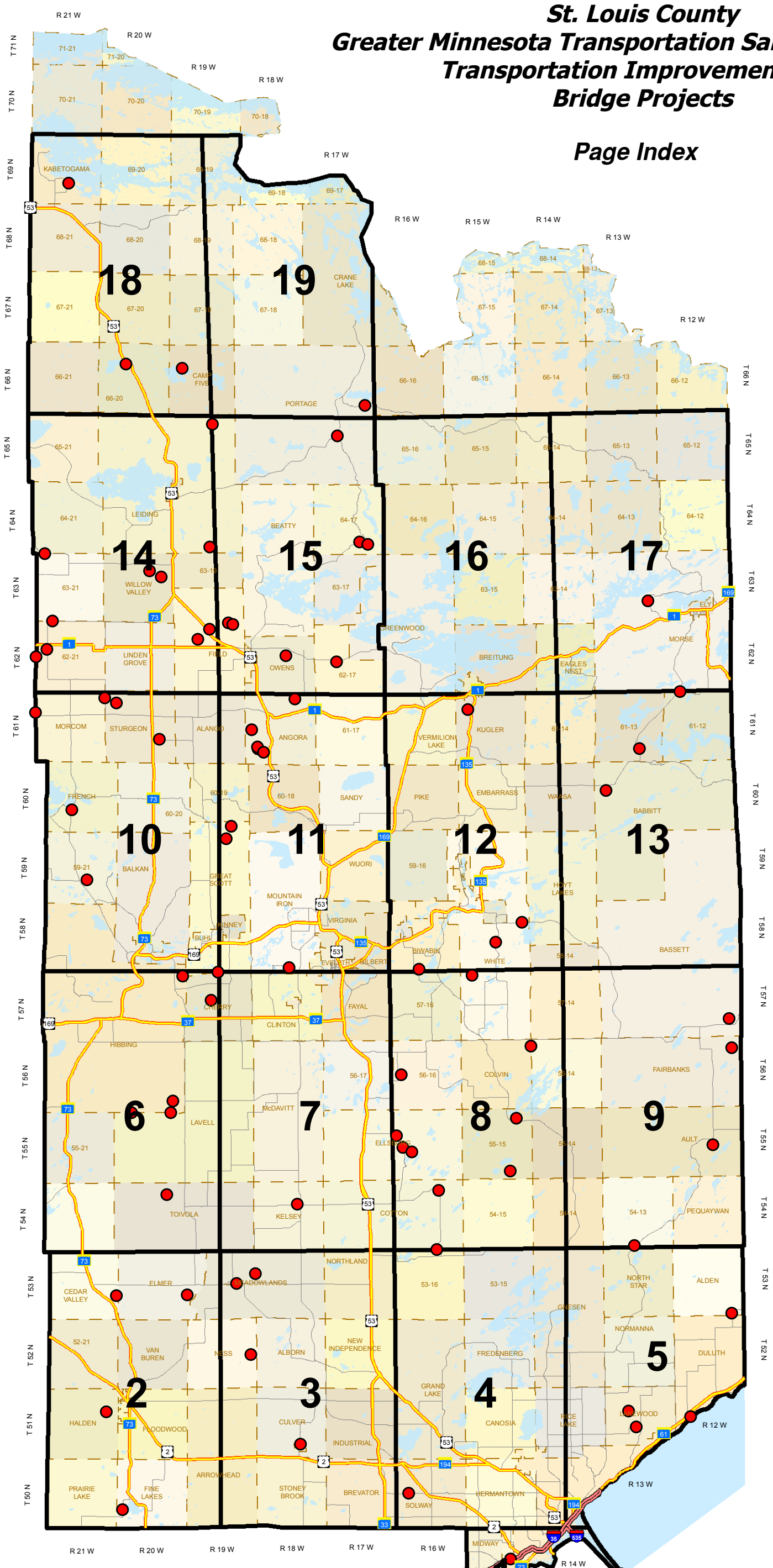

SAINT LOUIS COUNTY PUBLIC WORKS DEPARTMENT
James T. Foldesi, P.E.
Public Works Director/Highway Engineer

Note: The reference material for this edition was obtained through the cooperation of state, county and/or municipal government departments.

A sincere effort has been made to produce an up to date map. However, with the various sources we have to rely on, no guarantee can be made.

All voluntary input for updating our next edition will be accepted with gratitude.

BRIDGING TRANSPORTATION, SAFETY, & SERVICE THROUGH TEAMWORK
St. Louis County Public Works Dept.
St. Louis County Public Works - November 12, 2014

Map Components

- Bridge Project
- Interstate Highway
- U.S./State Highway
- 1 Page Number
- Township

St. Louis County
Greater Minnesota Transportation Sales and Use Tax
Transportation Improvement Plan
Bridge Projects

Commissioner Districts

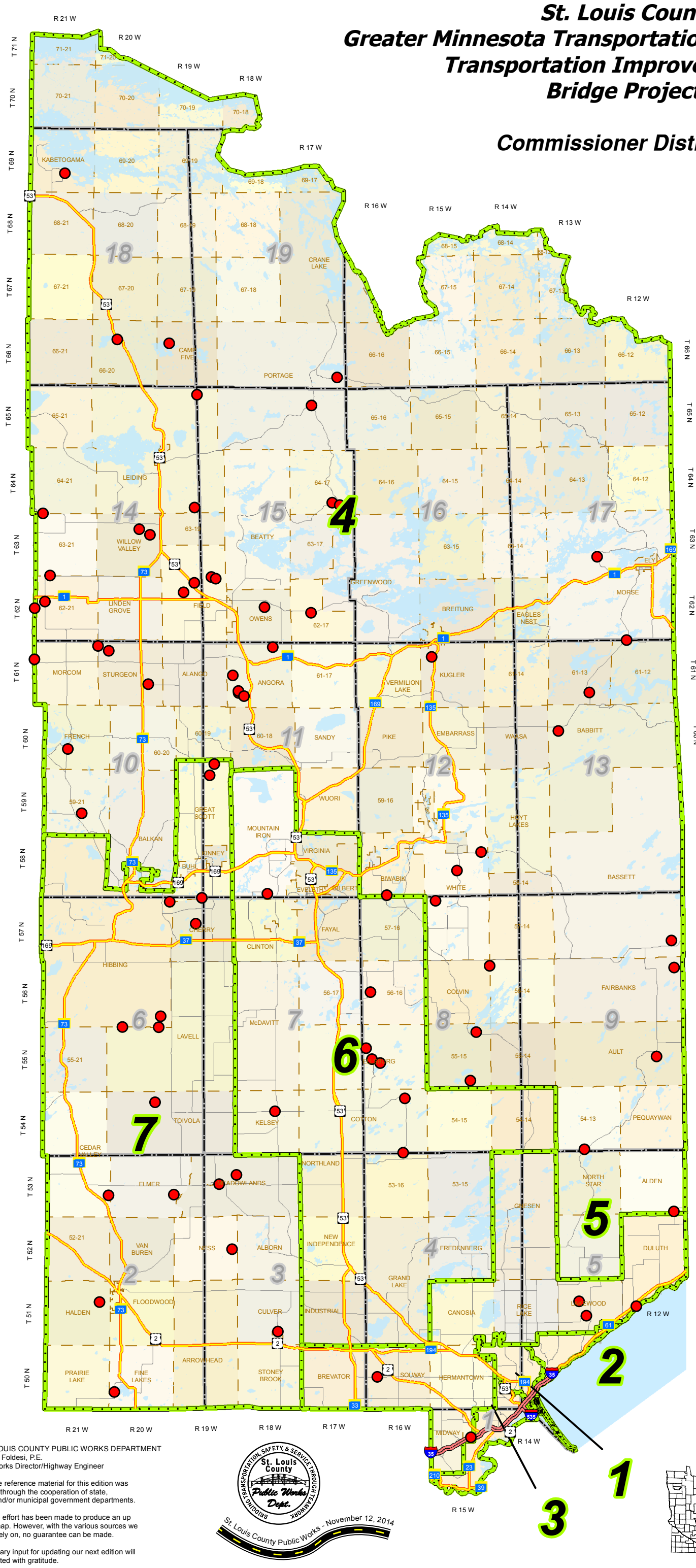

1st District

Commissioner Frank Jewell
100 N. 5th Avenue West Rm. #208
Duluth, MN 55802
(218) 726-2458

2nd District

Commissioner Patrick Boyle
100 N. 5th Avenue West Rm. #208
Duluth, MN 55802
(218) 726-2359

3rd District

Commissioner Chris Dahlberg
100 N. 5th Avenue West Rm. #208
Duluth, MN 55802
(218) 726-2562

4th District

Commissioner Mike Forsman
Government Services Center
118 S. 4th Avenue East
Ely, MN 55731
(218) 365-8200

5th District

Commissioner Pete Stauber
Vice Chair
100 N. 5th Avenue West Rm. #208
Duluth, MN 55802
(218) 726-2450

6th District

Commissioner Keith Nelson
Board Chair
Virginia Courthouse
300 S. 5th Avenue
Virginia, MN 55792
(218) 749-7108

7th District

Commissioner Steve Raukar
Hibbing Courthouse
1810 12th Avenue East
Hibbing, MN 55746
(218) 262-0201

Map Components

- Bridge Project
- Interstate Highway
- U.S./State Highway
- Commissioner District
- Page Number
- Township

SAINT LOUIS COUNTY PUBLIC WORKS DEPARTMENT
James T. Foldesi, P.E.
Public Works Director/Highway Engineer

Note: The reference material for this edition was obtained through the cooperation of state, county and/or municipal government departments.

A sincere effort has been made to produce an up to date map. However, with the various sources we have to rely on, no guarantee can be made.

All voluntary input for updating our next edition will be accepted with gratitude.

St. Louis County Public Works - November 12, 2014

Greater Minnesota Transportation Sales and Use Tax: Bridge Projects

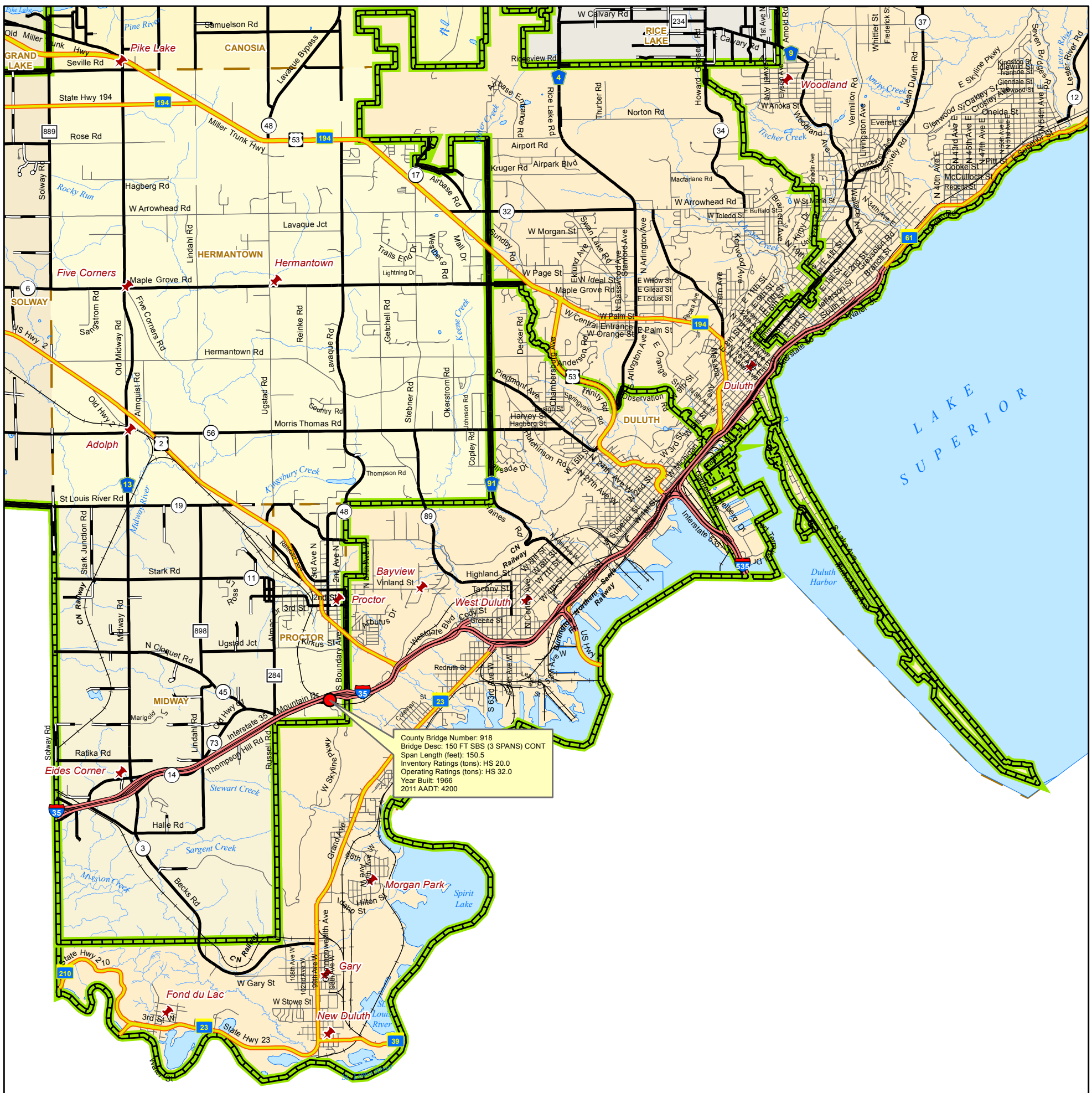

Page 1

0 1 2 Miles

Map Components

- Bridge Project
- Interstate Highway
- U.S./State Highway
- County Road - Paved
- County Road - Gravel
- Local Road
- Railroad
- City/Town
- Commissioner District
- Township
- Lake
- River/Stream

Greater Minnesota Transportation Sales and Use Tax: Bridge Projects

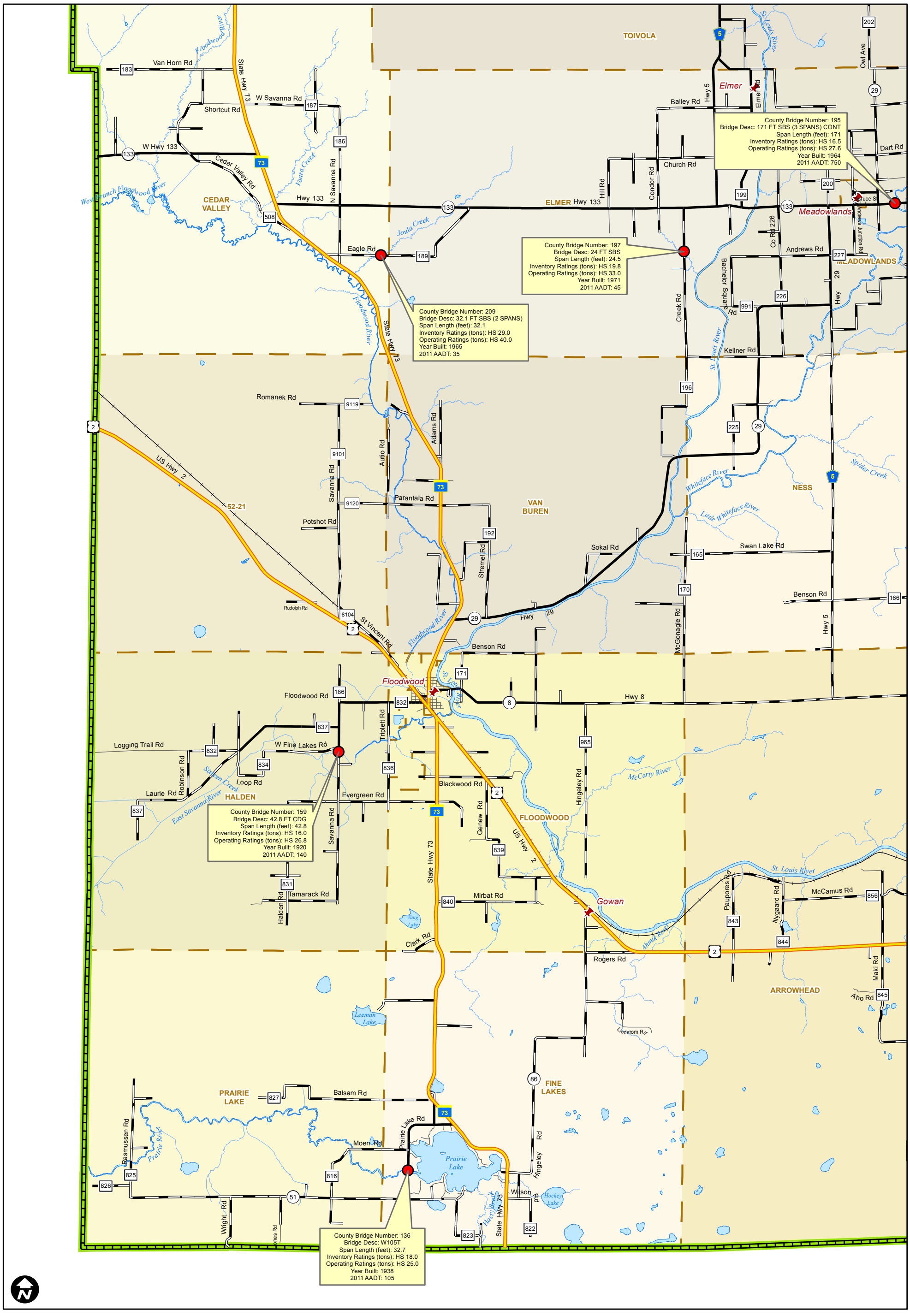

0 1 2 Miles

Map Components

- Bridge Project
- Interstate Highway
- U.S./State Highway
- County Road - Paved
- County Road - Gravel
- Local Road
- Railroad
- City/Town
- Commissioner District
- Township
- Lake
- River/Stream

St. Louis County Public Works - November 12, 2014

Greater Minnesota Transportation Sales and Use Tax: Bridge Projects

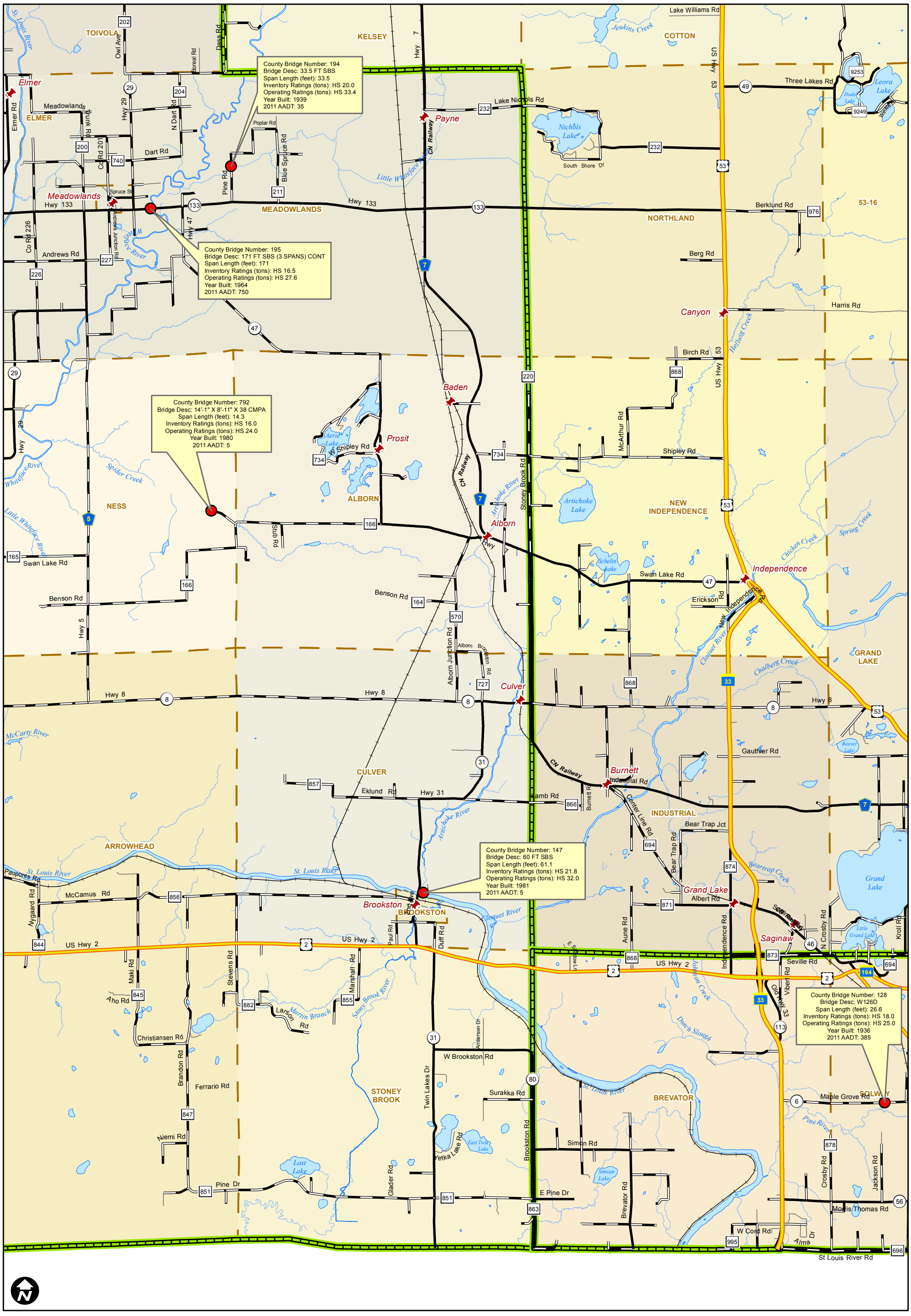

0 1 2 Miles

Map Components

- Bridge Project
- Interstate Highway
- U.S./State Highway
- County Road - Paved
- County Road - Gravel
- Local Road
- Railroad
- City/Town
- Commissioner District
- Township
- Lake
- River/Stream

St. Louis County Public Works - November 12, 2014

Greater Minnesota Transportation Sales and Use Tax: Bridge Projects

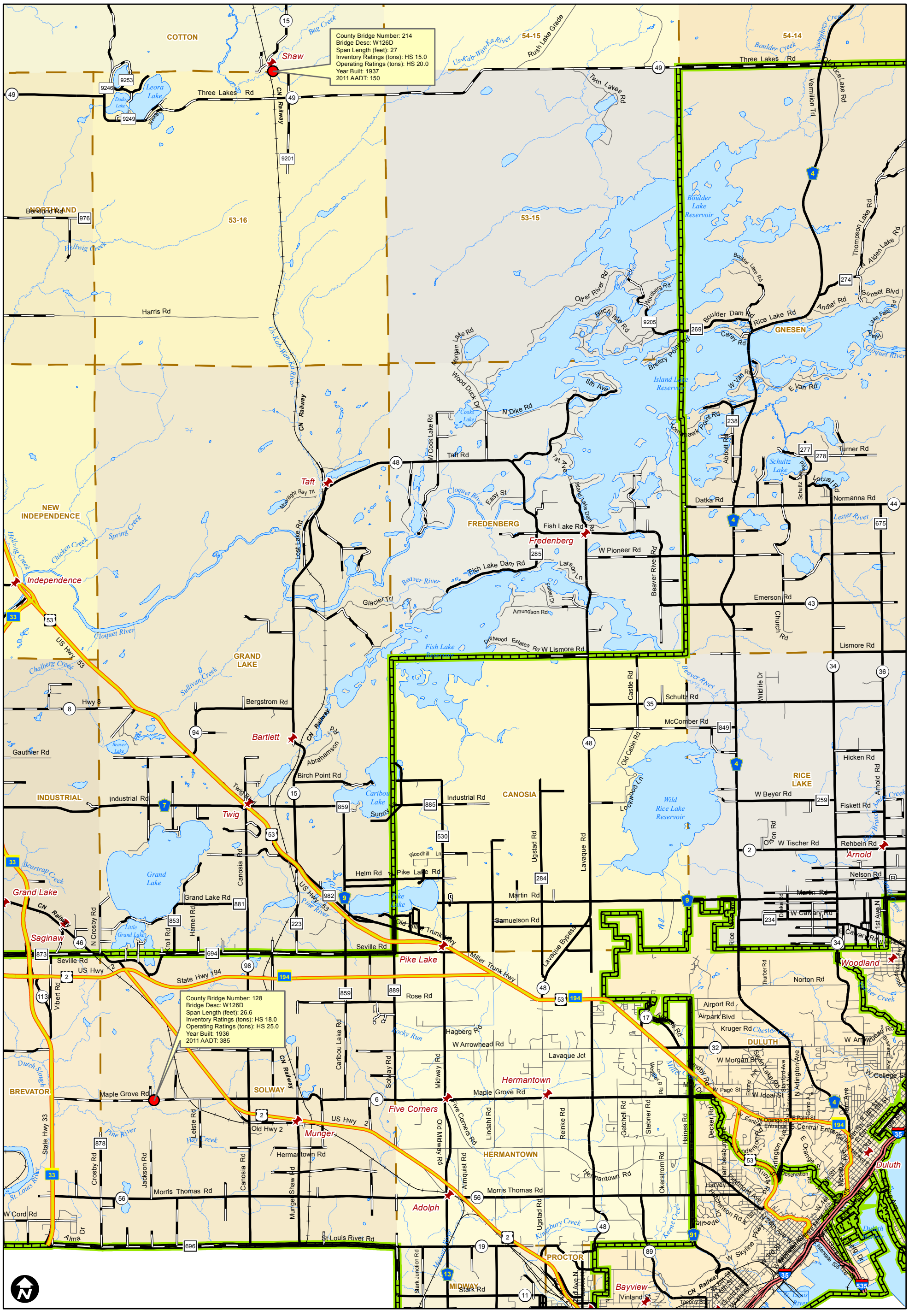

St. Louis County Public Works - November 12, 2014

Greater Minnesota Transportation Sales and Use Tax: Bridge Projects

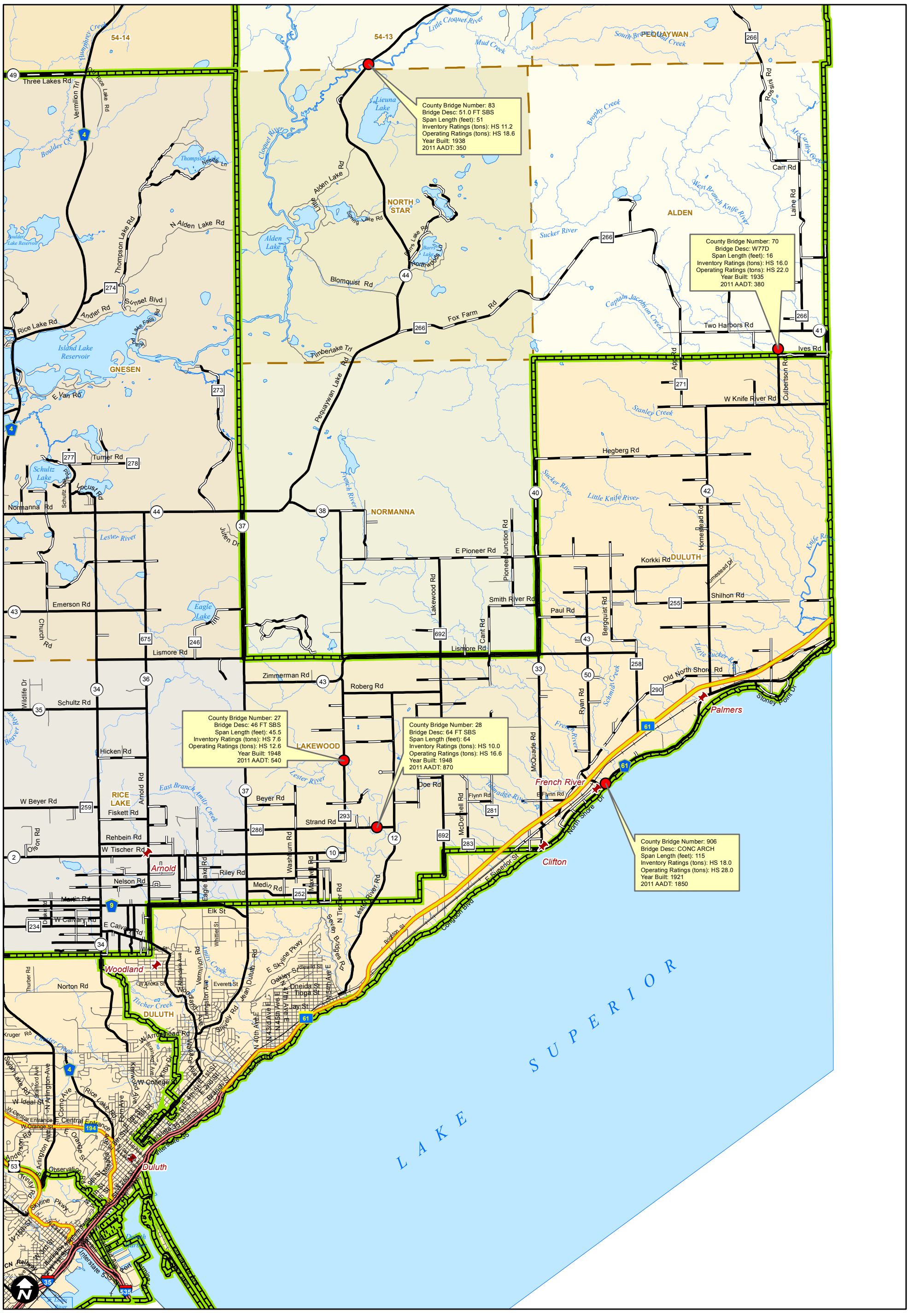

0 1 2 Miles

Map Components

- Bridge Project
- Interstate Highway
- U.S./State Highway
- County Road - Paved
- County Road - Gravel
- Local Road
- Railroad
- City/Town
- Commissioner District
- Township
- Lake
- River/Stream

Greater Minnesota Transportation Sales and Use Tax: Bridge Projects

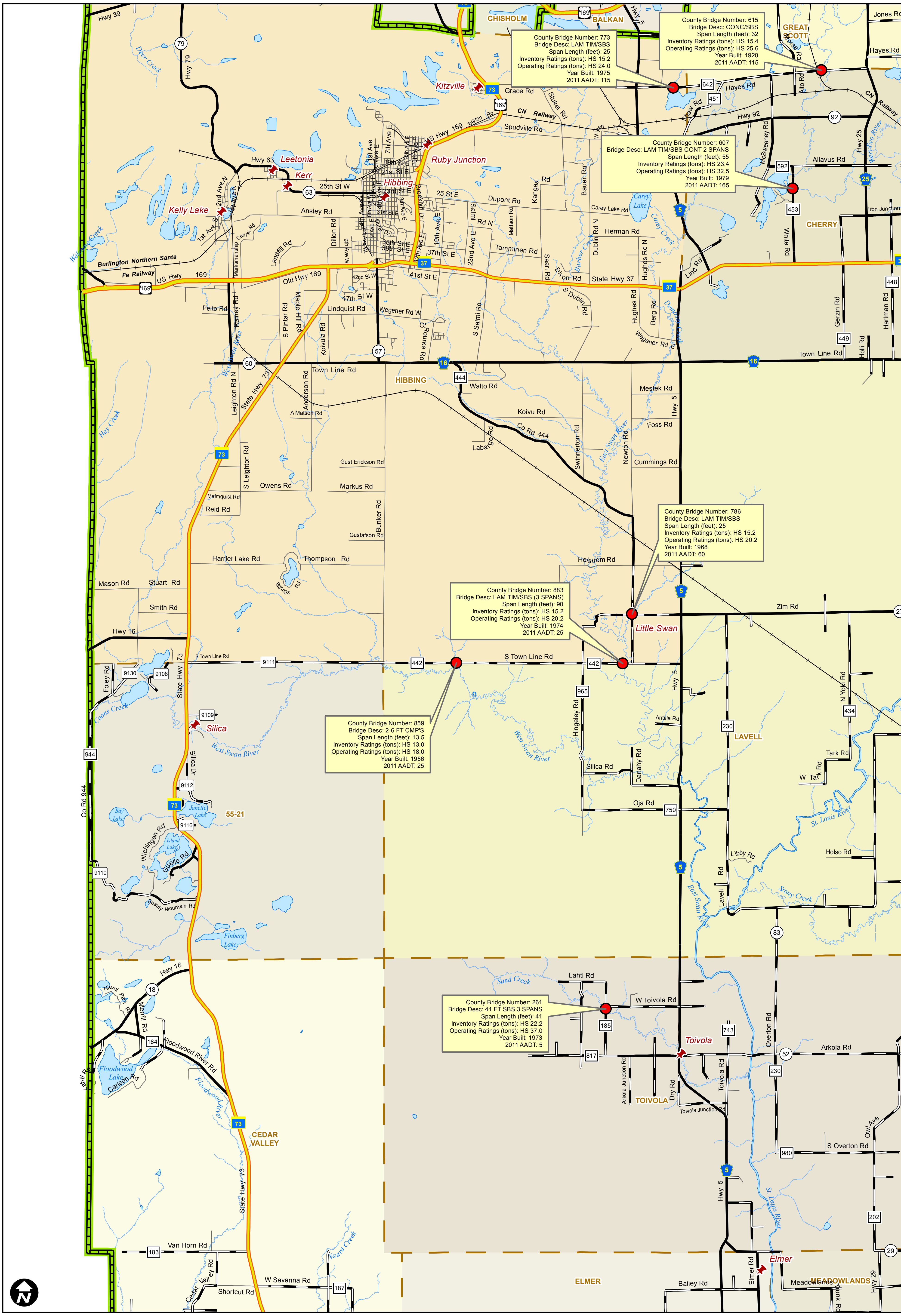

Page 6

0 1 2 Miles

Map Components

- Bridge Project
- Interstate Highway
- U.S./State Highway
- County Road - Paved
- County Road - Gravel
- Local Road
- Railroad
- City/Town
- Commissioner District
- Township
- Lake
- River/Stream

St. Louis County Public Works - November 12, 2014

St. Louis County Public Works Dept. — Bridging Transportation, Safety, & Service Through Teamwork

Greater Minnesota Transportation Sales and Use Tax: Bridge Projects

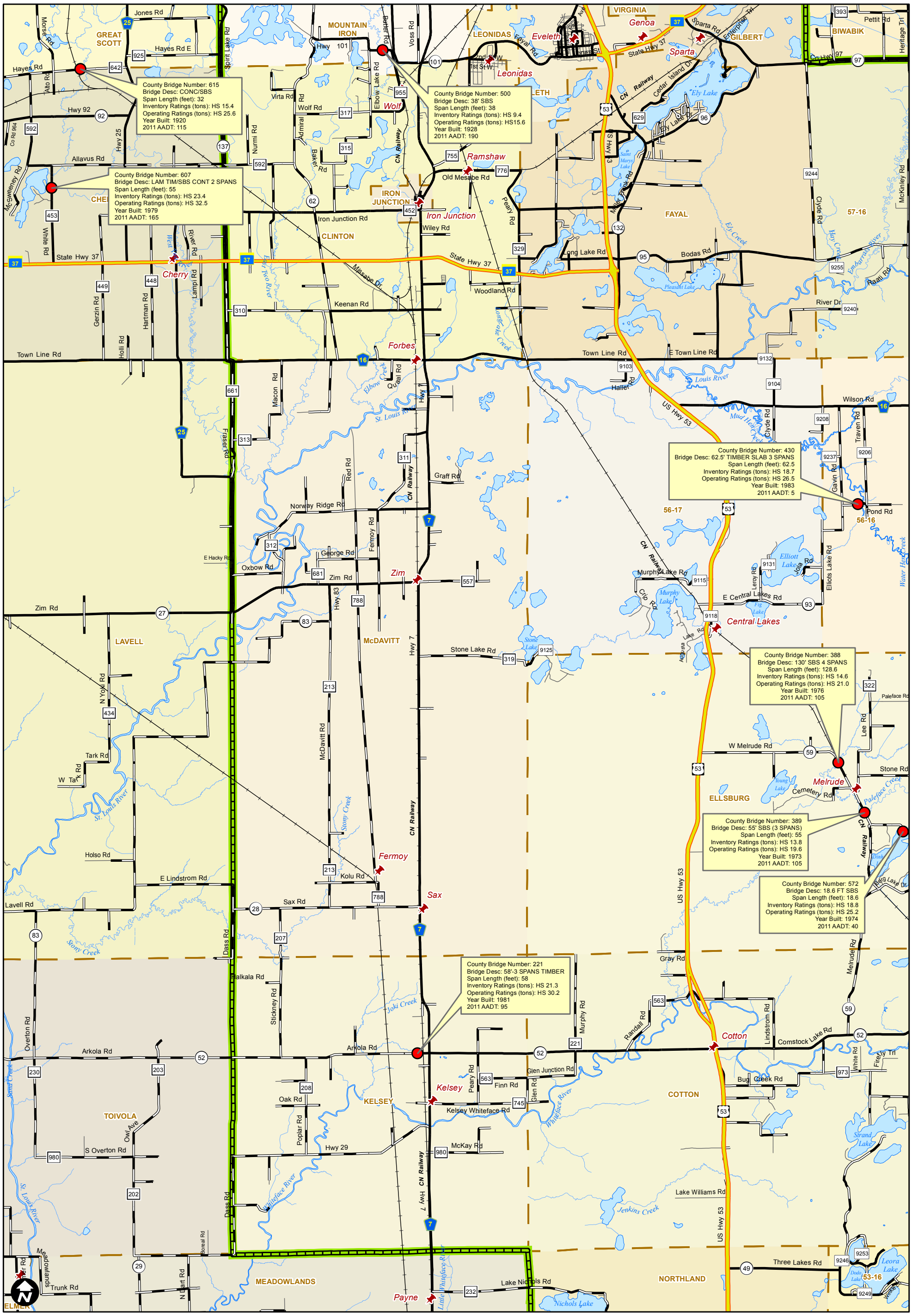

St. Louis County Public Works - November 12, 2014

Greater Minnesota Transportation Sales and Use Tax: Bridge Projects

County Bridge Number: 896
Bridge Desc: 2-5FT CMPS
Span Length (feet): 10.5
Inventory Ratings (tons): HS 16.0
Operating Ratings (tons): HS 24.0
Year Built: 1957
2011 AADT: 5

County Bridge Number: 494
Bridge Desc: 24' SBS
Span Length (feet): 24
Inventory Ratings (tons): HS 12.5
Operating Ratings (tons): HS 18.0
Year Built: 1960
2011 AADT: 5

County Bridge Number: 411
Bridge Desc: 20' SBS
Span Length (feet): 20
Inventory Ratings (tons): HS 16.2
Operating Ratings (tons): HS 21.6
Year Built: 1945
2011 AADT: 30

County Bridge Number: 430
Bridge Desc: 62.5' TIMBER SLAB 3 SPANS
Span Length (feet): 62.5
Inventory Ratings (tons): HS 18.7
Operating Ratings (tons): HS 26.5
Year Built: 1983
2011 AADT: 5

County Bridge Number: 388
Bridge Desc: 130' SBS 4 SPANS
Span Length (feet): 128.6
Inventory Ratings (tons): HS 14.6
Operating Ratings (tons): HS 21.0
Year Built: 1976
2011 AADT: 105

County Bridge Number: 791
Bridge Desc: 20.5' SBS
Span Length (feet): 20.5
Inventory Ratings (tons): HS 13.2
Operating Ratings (tons): HS 17.6
Year Built: 1966
2011 AADT: 100

County Bridge Number: 572
Bridge Desc: 18.6 FT SBS
Span Length (feet): 18.6
Inventory Ratings (tons): HS 18.8
Operating Ratings (tons): HS 25.2
Year Built: 1974
2011 AADT: 40

County Bridge Number: 389
Bridge Desc: 55' SBS (3 SPANS)
Span Length (feet): 55
Inventory Ratings (tons): HS 13.8
Operating Ratings (tons): HS 19.6
Year Built: 1973
2011 AADT: 105

County Bridge Number: 212
Bridge Desc: 105 FT SBS 3 SPANS
Span Length (feet): 105
Inventory Ratings (tons): HS 14.2
Operating Ratings (tons): HS 23.6
Year Built: 1977
2011 AADT: 380

County Bridge Number: 755
Bridge Desc: 24 FT SBS
Span Length (feet): 24.4
Inventory Ratings (tons): HS 27.0
Operating Ratings (tons): HS 37.0
Year Built: 1969
2011 AADT: 50

County Bridge Number: 214
Bridge Desc: W126D
Span Length (feet): 27
Inventory Ratings (tons): HS 15.0
Operating Ratings (tons): HS 20.0
Year Built: 1937
2011 AADT: 150

St. Louis County Public Works - November 12, 2014

0 1 2 Miles

Map Components

- Bridge Project
- Interstate Highway
- U.S./State Highway
- County Road - Paved
- County Road - Gravel
- Local Road
- Railroad
- City/Town
- Commissioner District
- Township
- Lake
- River/Stream

Greater Minnesota Transportation Sales and Use Tax: Bridge Projects

County Bridge Number: 374
Bridge Desc: 12.0' SBS
Span Length (feet): 12
Inventory Ratings (tons): HS 15.0
Operating Ratings (tons): HS 19.8
Year Built: 1970
2011 AADT: 5

County Bridge Number: 412
Bridge Desc: 24' TBS
Span Length (feet): 24.5
Inventory Ratings (tons): HS 3.0
Operating Ratings (tons): HS 5.0
Year Built: 1969
2011 AADT: 5

County Bridge Number: 783
Bridge Desc: 24' SBS
Span Length (feet): 24.5
Inventory Ratings (tons): HS 15.0
Operating Ratings (tons): HS 19.8
Year Built: 1900
2011 AADT: 70

County Bridge Number: 83
Bridge Desc: 51.0 FT SBS
Span Length (feet): 51
Inventory Ratings (tons): HS 11.2
Operating Ratings (tons): HS 18.6
Year Built: 1938
2011 AADT: 350

St. Louis County Public Works - November 12, 2014

0 1 2 Miles

Map Components
Bridge Project
Interstate Highway
U.S./State Highway
County Road - Paved
County Road - Gravel
Local Road
Railroad
City/Town
Commissioner District
Township
Lake
River/Stream

Greater Minnesota Transportation Sales and Use Tax: Bridge Projects

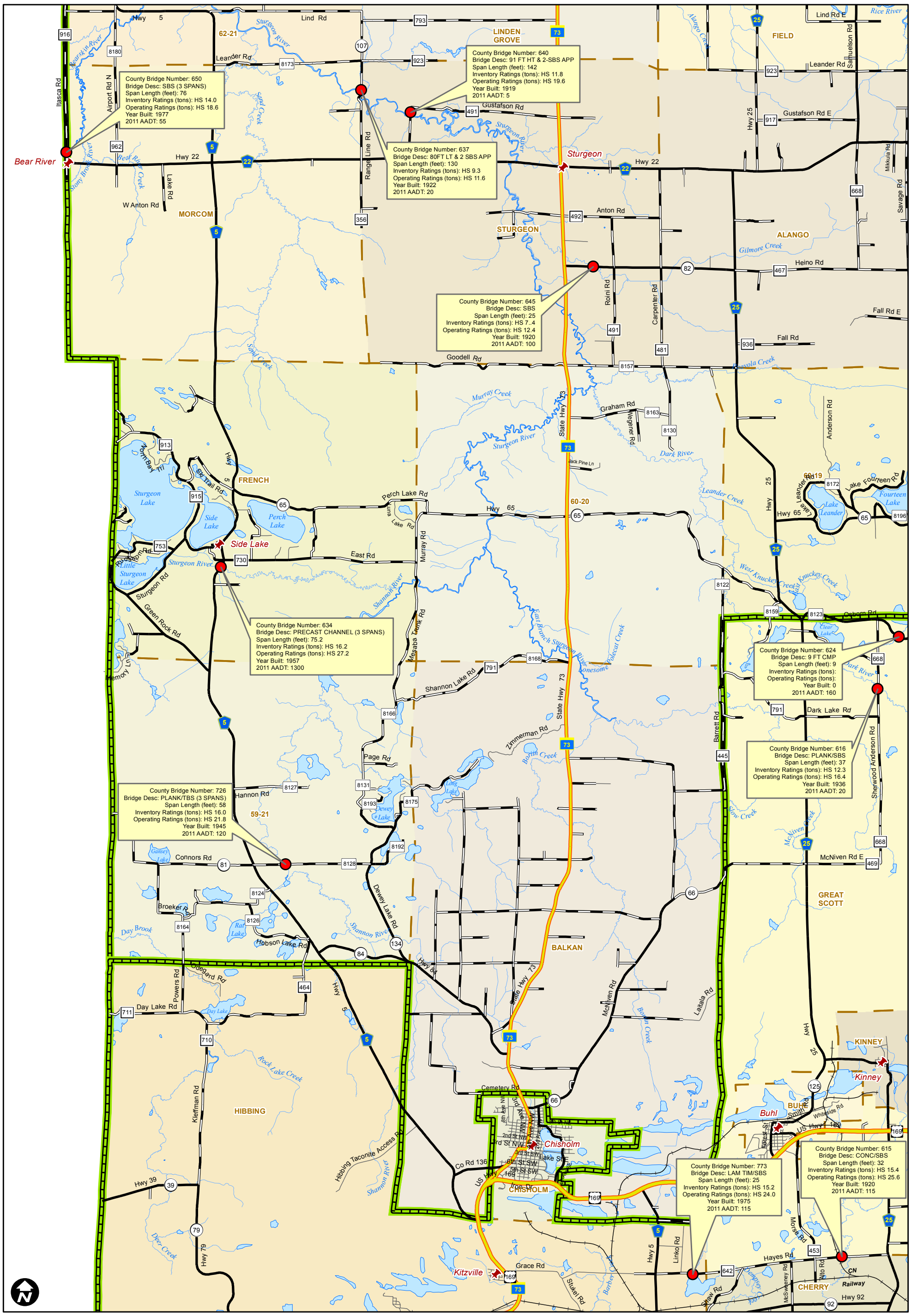

St. Louis County Public Works - November 12, 2014

Greater Minnesota Transportation Sales and Use Tax: Bridge Projects

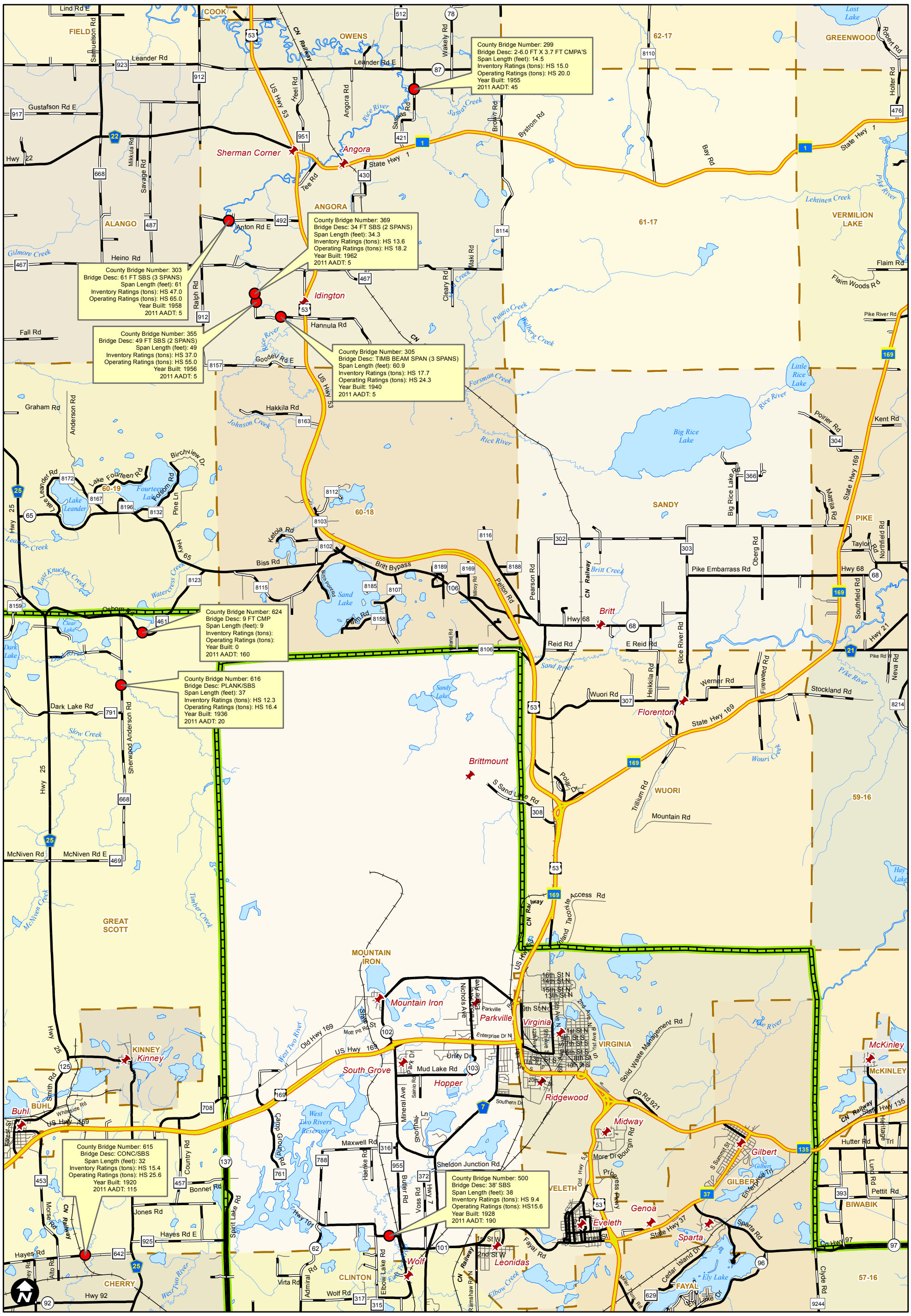

St. Louis County Public Works - November 12, 2014

0 1 2 Miles

Map Components

- Bridge Project
- Interstate Highway
- U.S./State Highway
- County Road - Paved
- County Road - Gravel
- Local Road
- Railroad
- City/Town
- Commissioner District
- Township
- Lake
- River/Stream

Greater Minnesota Transportation Sales and Use Tax: Bridge Projects

County Bridge Number: 358
Bridge Desc: 3-6.1 FT X 4.6 FT CMPA'S
Span Length (feet): 22
Inventory Ratings (tons): HS 12.0
Operating Ratings (tons): HS 16.0
Year Built: 1956
2011 AADT: 5

County Bridge Number: 489
Bridge Desc: 167' CBS (3 SPANS) CDG
Span Length (feet): 168.3
Inventory Ratings (tons): HS 14.0
Operating Ratings (tons): HS 22.6
Year Built: 1958
2011 AADT: 1450

County Bridge Number: 488
Bridge Desc: 146' SBS (2 SPANS)
Span Length (feet): 145
Inventory Ratings (tons): HS 17.0
Operating Ratings (tons): HS 28.4
Year Built: 1957
2011 AADT: 3050

County Bridge Number: 494
Bridge Desc: 24' SBS
Span Length (feet): 24
Inventory Ratings (tons): HS 12.5
Operating Ratings (tons): HS 18.0
Year Built: 1960
2011 AADT: 5

County Bridge Number: 896
Bridge Desc: 2-5FT CMPS
Span Length (feet): 10.5
Inventory Ratings (tons): HS 16.0
Operating Ratings (tons): HS 24.0
Year Built: 1957
2011 AADT: 5

St. Louis County Public Works - November 12, 2014

0 1 2 Miles

Map Components
Bridge Project
Interstate Highway
U.S./State Highway
County Road - Paved
County Road - Gravel
Local Road
Railroad
City/Town
Commissioner District
Township
Lake
River/Stream

Greater Minnesota Transportation Sales and Use Tax: Bridge Projects

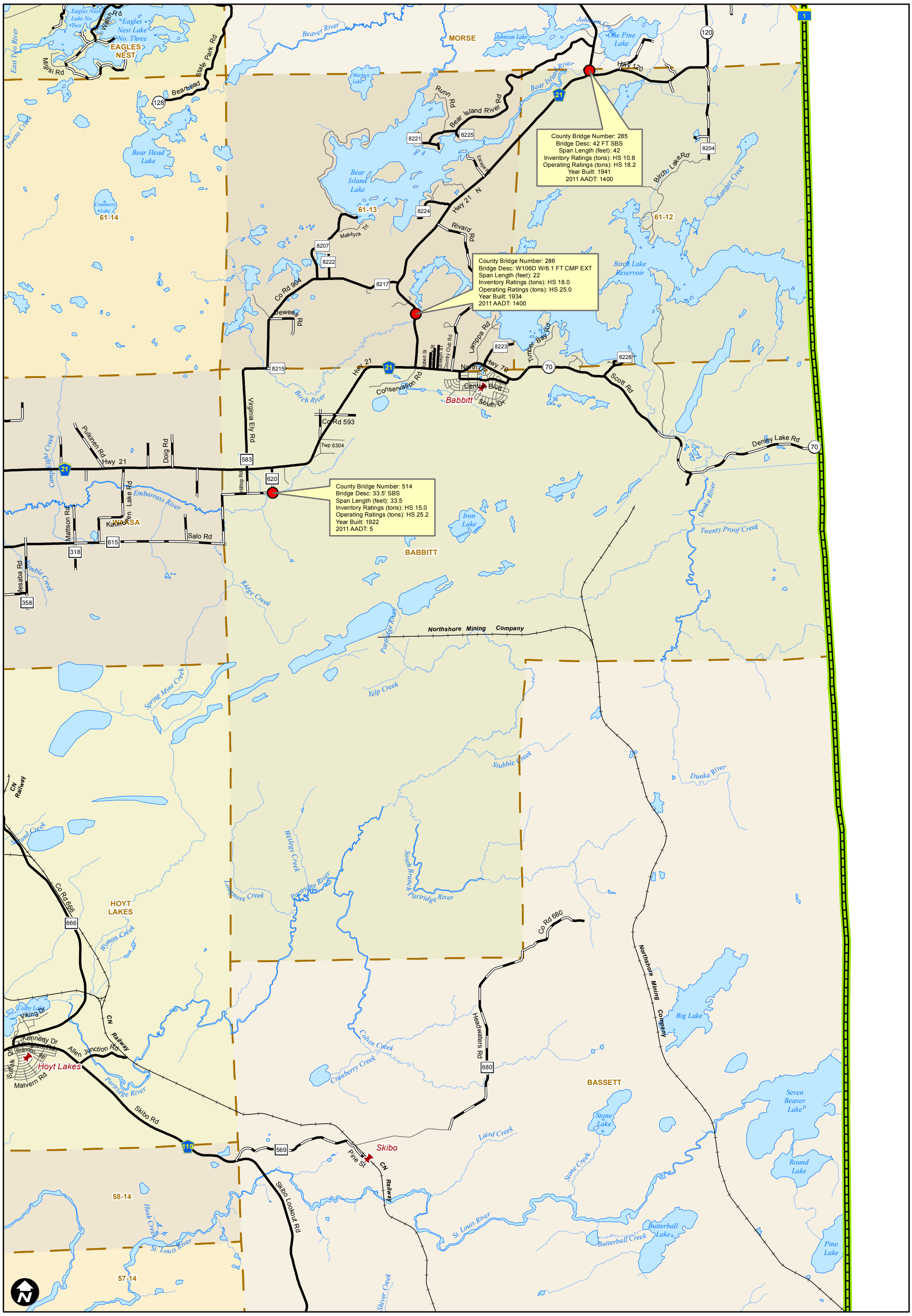



0 1 2 Miles

Map Components

- Bridge Project
- Interstate Highway
- U.S./State Highway
- County Road - Paved
- County Road - Gravel
- Local Road
- Railroad
- City/Town
- Commissioner District
- Township
- Lake
- River/Stream

Greater Minnesota Transportation Sales and Use Tax: Bridge Projects

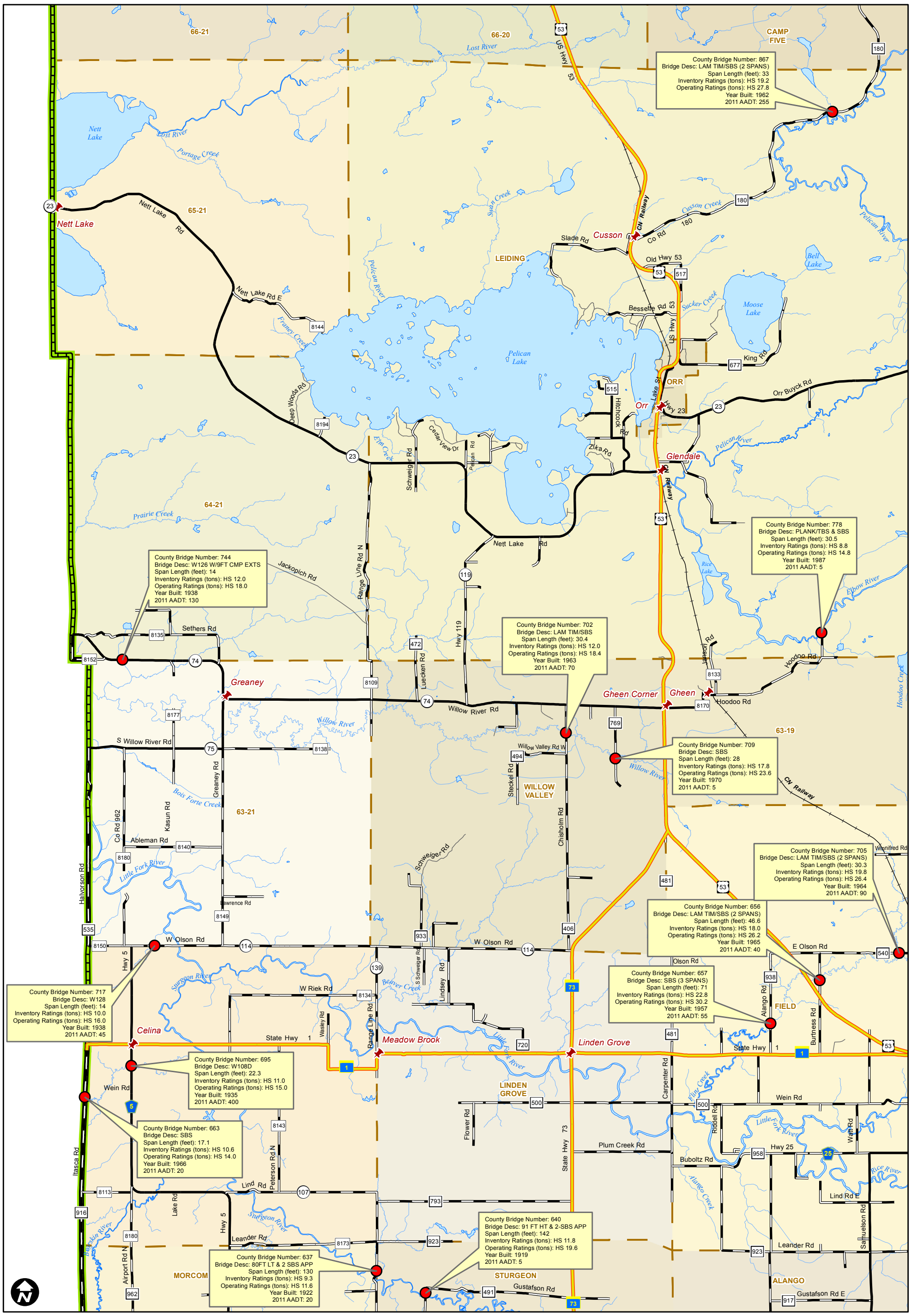

St. Louis County Public Works - November 12, 2014

Greater Minnesota Transportation Sales and Use Tax: Bridge Projects

St. Louis County Public Works Dept.
BRIDGING TRANSPORTATION, SAFETY, & SERVICE THROUGH TEAMWORK

St. Louis County Public Works - November 12, 2014

0 1 2 Miles

Map Components

- Bridge Project
- Interstate Highway
- U.S./State Highway
- County Road - Paved
- County Road - Gravel
- Local Road
- Railroad
- City/Town
- Commissioner District
- Township
- Lake
- River/Stream

Greater Minnesota Transportation Sales and Use Tax: Bridge Projects

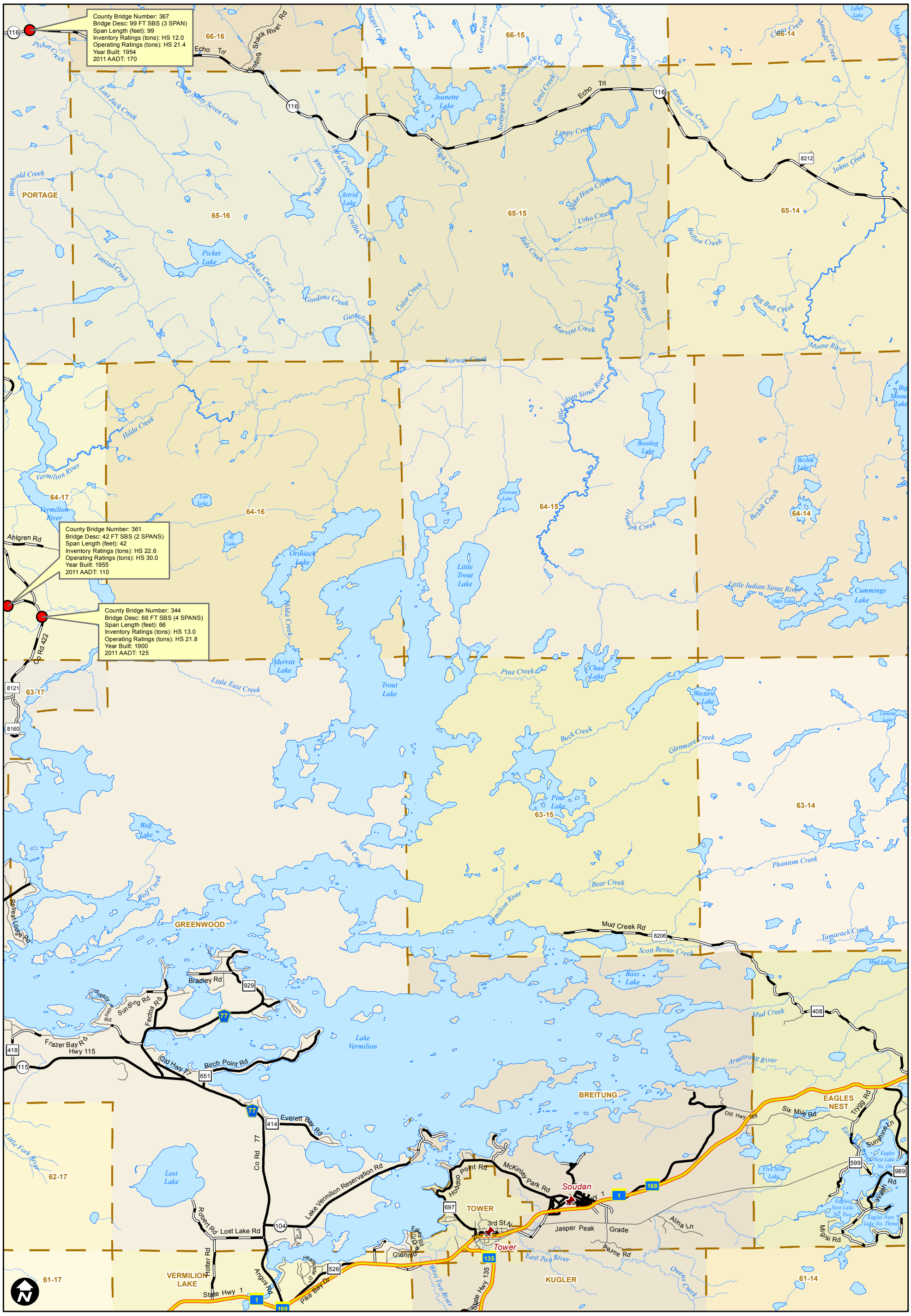

St. Louis County Public Works - November 12, 2014

0 1 2 Miles

Greater Minnesota Transportation Sales and Use Tax: Bridge Projects

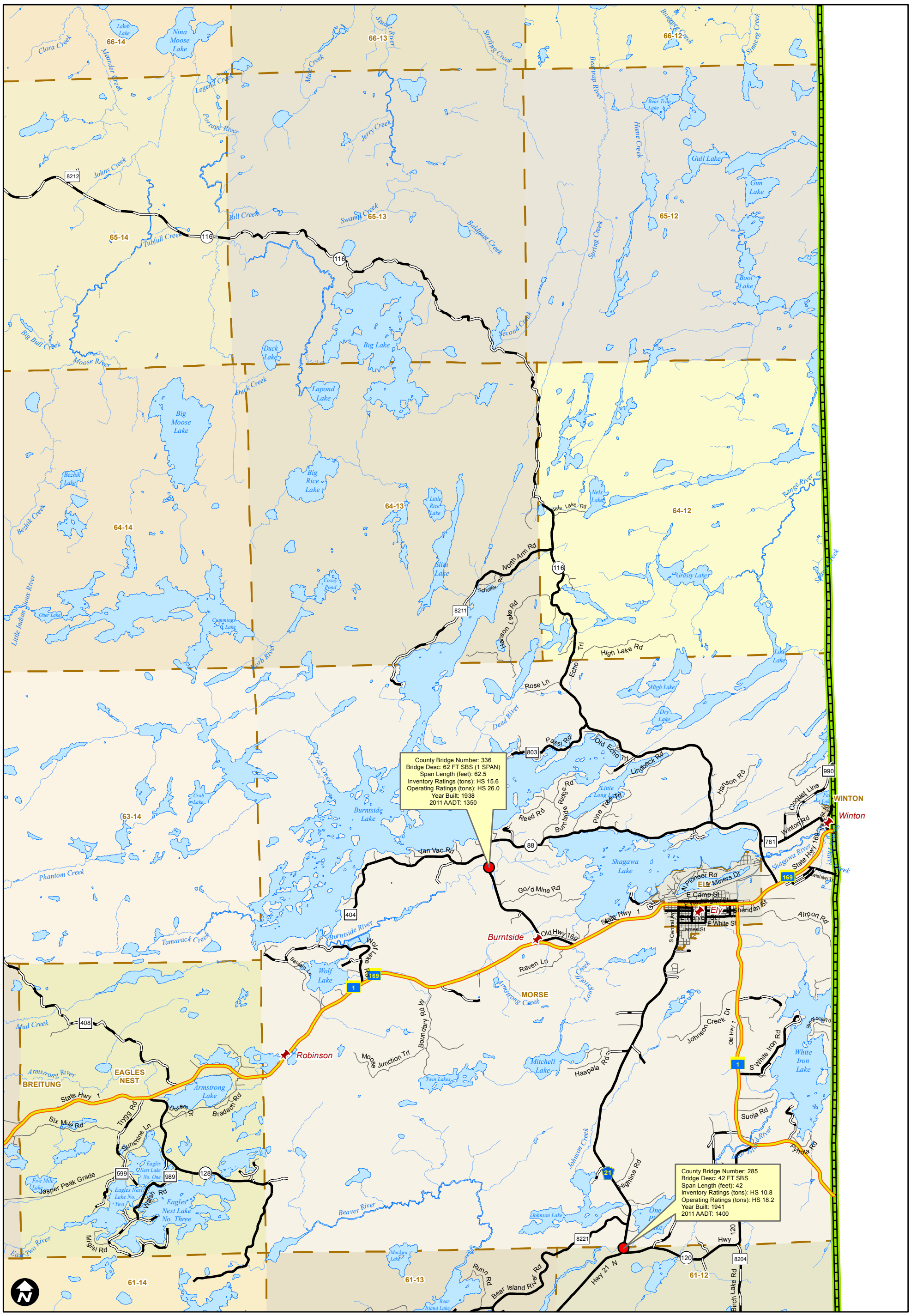

St. Louis County Public Works - November 12, 2014

0 1 2 Miles

Greater Minnesota Transportation Sales and Use Tax: Bridge Projects

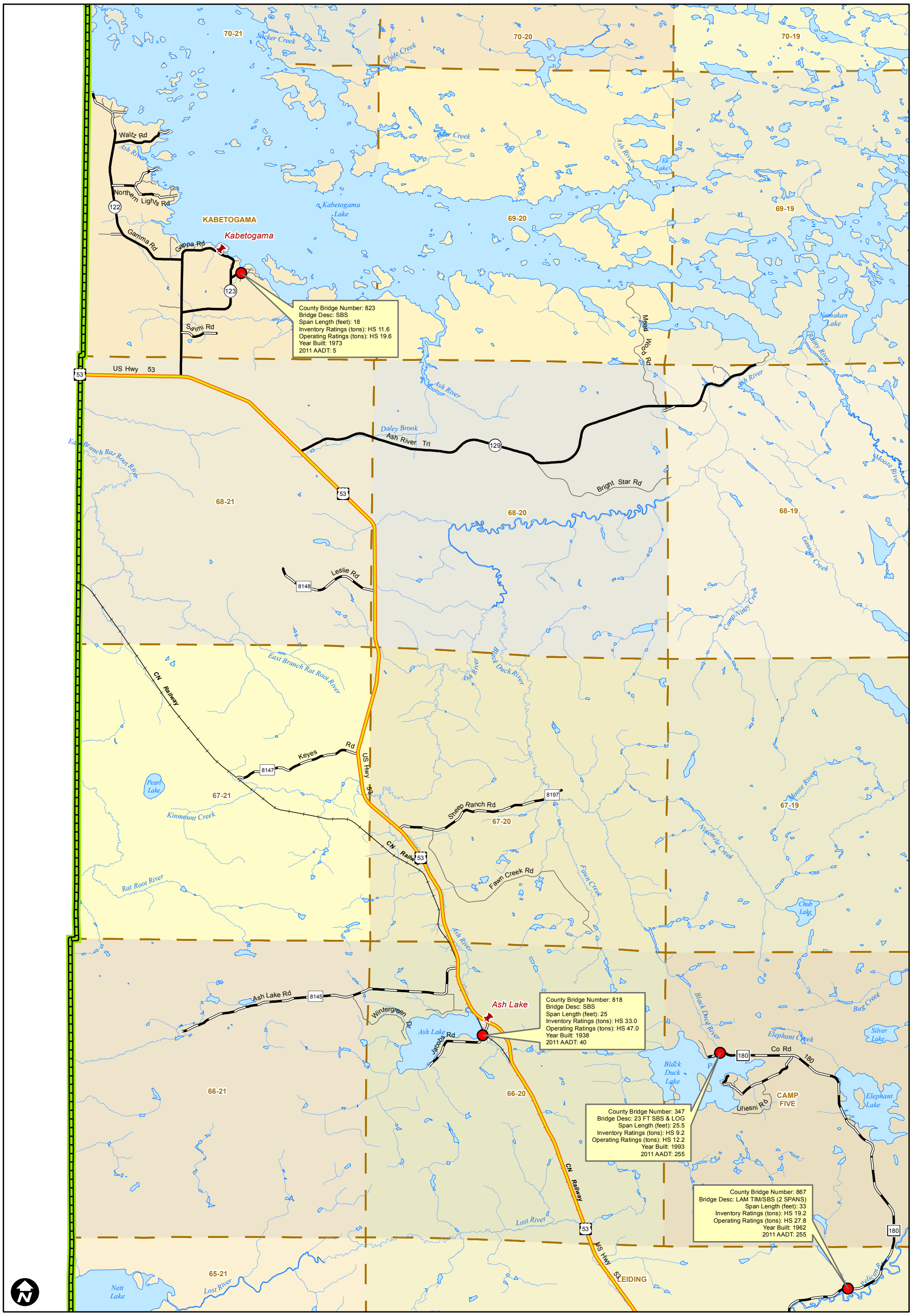

0 1 2 Miles

Map Components

- Bridge Project
- Interstate Highway
- U.S./State Highway
- County Road - Paved
- County Road - Gravel
- Local Road
- Railroad
- City/Town
- Commissioner District
- Township
- Lake
- River/Stream

Greater Minnesota Transportation Sales and Use Tax: Bridge Projects

70-19
70-18
69-19
69-18
69-17
68-19
68-18
67-19
67-18
66-16
65-16
CRANE LAKE
PORTAGE
CAMP FIVE
LEIDING

Kabetogama Lake
Rainy River
Ash River Trl
Ash River
Moose River
Little Johnson Lake
Johnson River
Johnson Lake
Moose Lake
Long Lake
Marion Lake
Franklin Lake
Marion Creek
Dixon Creek
Flap Creek
Gangan Creek
Camp Ninty Creek
Ninemile Creek
Chub Lake
Bug Creek
Silver Lake
Black Duck Lake
Elephant Lake
Elephant Creek
Vermilion River
Pelican River
Clear Creek
Kabustasa Lake
Crane Lake
Sand Point Lake
Mukooda Lake
Rollick Creek
O'Leary Lake
Little Trout Lake
Dovre Lake
Camp Forty Creek
Echo River
Echo Lake
Hanson Creek
Lost Jack Creek
Picket Creek
Camp Ninty Seven Creek
Co Rd 180
Co Rd 422
Handberg Rd
Nelson Rd
Crane Lake Rd
Cemetery Rd
Echo Trl
425
424
24
422
116

County Bridge Number: 347
Bridge Desc: 23 FT SBS & LOG
Span Length (feet): 25.5
Inventory Ratings (tons): HS 9.2
Operating Ratings (tons): HS 12.2
Year Built: 1993
2011 AADT: 255

County Bridge Number: 867
Bridge Desc: LAM TIM/SBS (2 SPANS)
Span Length (feet): 33
Inventory Ratings (tons): HS 19.2
Operating Ratings (tons): HS 27.8
Year Built: 1962
2011 AADT: 255

County Bridge Number: 367
Bridge Desc: 99 FT SBS (3 SPAN)
Span Length (feet): 99
Inventory Ratings (tons): HS 12.0
Operating Ratings (tons): HS 21.4
Year Built: 1954
2011 AADT: 170

St. Louis County Public Works - November 12, 2014

0 1 2 Miles

Map Components

- Bridge Project
- Interstate Highway
- U.S./State Highway
- County Road - Paved
- County Road - Gravel
- Local Road
- Railroad
- City/Town
- Commissioner District
- Township
- Lake
- River/Stream